

- | | |
|-------------------------------------------|--------------------------|
| Schedule 1 Part 2 | Schedule 1 Part 1 |
| Non-Exclusive Areas | Shared Country Boundary |
| Schedule 1 Part 3 | Barada Barna Boundary |
| Native Title Does Not Exist | Widi # 2 Boundary |
| Roads (not within the Determination Area) | Local Government Areas |

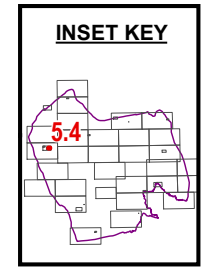
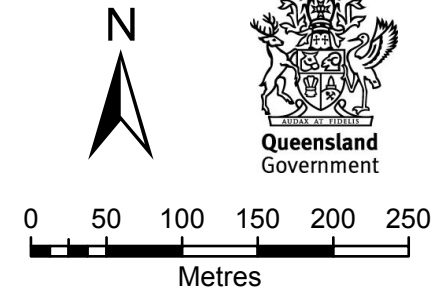
Native Title Determination
QUD380/2008 Barada Barna (QC08/11) & QUD492/2013
Widi People Of The Nebo Estate #2 (QC13/06) - Inset 5.4
 Map Projection: GDA 1994 MGA Zone 55

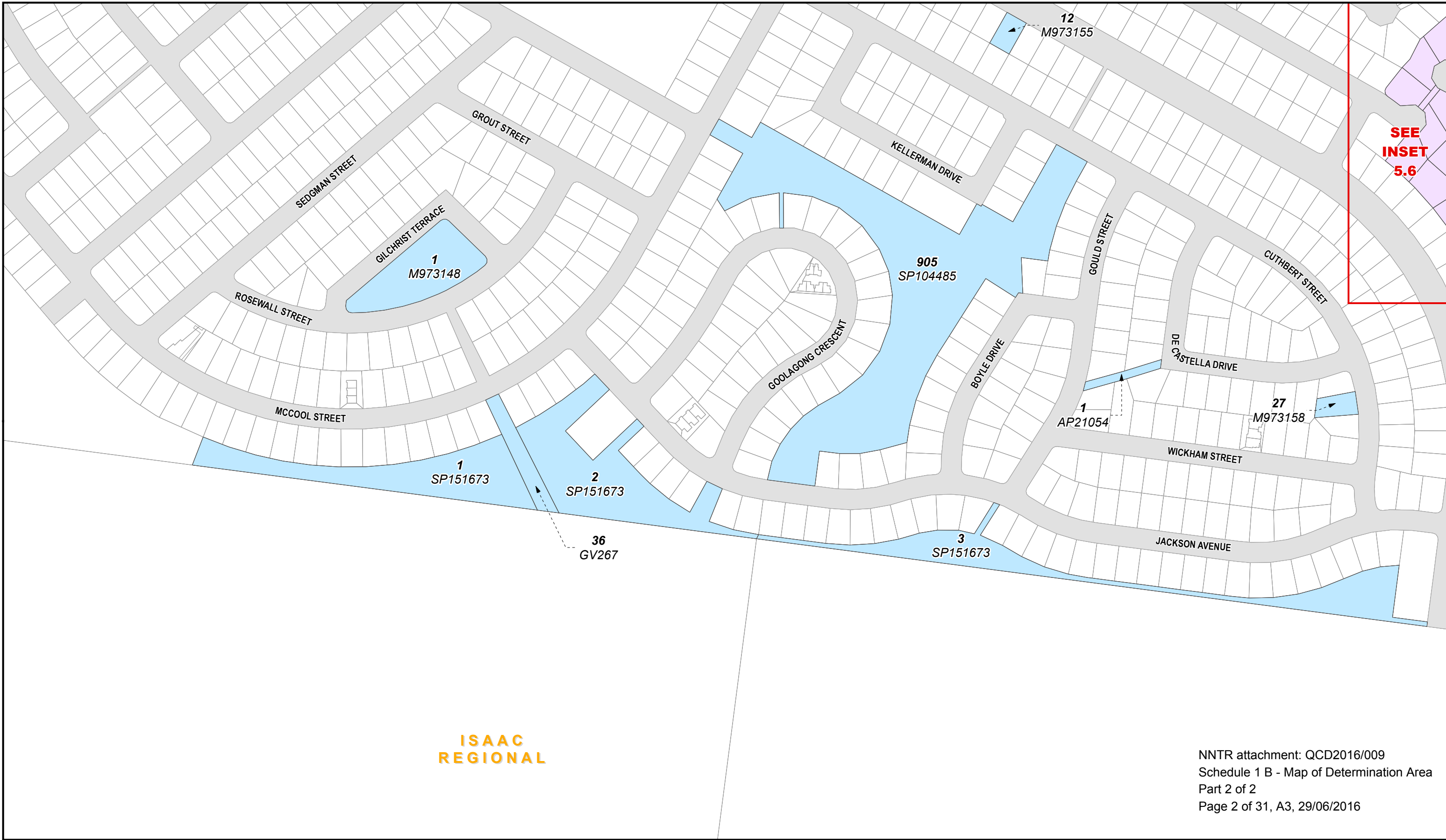
Compilation : Land Tenure Information obtained from the Digital Cadastre Data Base (Nov. 2015), Department of Natural Resources & Mines, Brisbane.
 The Land Registry in the Department of Natural Resources & Mines should be consulted for verification of tenures.

Feature names shown on this map have been obtained from available information. It is possible that errors and omissions may exist. While every care is taken to ensure the accuracy of this data, the Department of Natural Resources & Mines, and/or contributors to this publication, makes no representations or warranties about its accuracy, reliability, completeness or suitability for any particular purpose and disclaims all responsibility and all liability (including without limitation, liability in negligence) for all injuries, expenses, losses, damages (including indirect or consequential damage) and costs which might be incurred as a result of the data being inaccurate or incomplete in any way or for any reason.

Copyright protects this publication. Except for purposes permitted by the Copyright Act 1968, reproduction by any means (photocopying, electronic, mechanical, recording or otherwise) is prohibited without the prior written permission of the Department of Natural Resources & Mines.

All enquiries: The Manager, Client Mapping Services, Department of Natural Resources and Mines, GPO Box 2454, Brisbane, QLD 4001





ISAAC REGIONAL

NNTR attachment: QCD2016/009
 Schedule 1 B - Map of Determination Area
 Part 2 of 2
 Page 2 of 31, A3, 29/06/2016

- Schedule 1 Part 2**
- Non-Exclusive Areas
- Schedule 1 Part 3**
- Native Title Does Not Exist
 - Roads (not within the Determination Area)
- Schedule 1 Part 1**
- Shared Country Boundary
 - Barada Barna Boundary
 - Widi # 2 Boundary
 - Local Government Areas

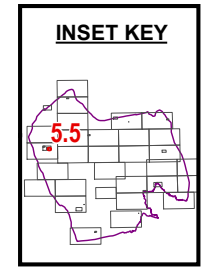
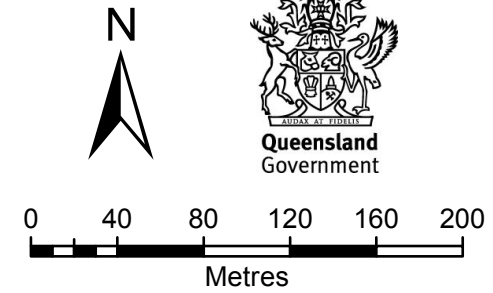
Native Title Determination
QUD380/2008 Barada Barna (QC08/11) & QUD492/2013
Widi People Of The Nebo Estate #2 (QC13/06) - Inset 5.5
 Map Projection: GDA 1994 MGA Zone 55

Compilation : Land Tenure Information obtained from the Digital Cadastre Data Base (Nov. 2015), Department of Natural Resources & Mines, Brisbane. The Land Registry in the Department of Natural Resources & Mines should be consulted for verification of tenures.

Feature names shown on this map have been obtained from available information. It is possible that errors and omissions may exist. While every care is taken to ensure the accuracy of this data, the Department of Natural Resources & Mines, and/or contributors to this publication, makes no representations or warranties about its accuracy, reliability, completeness or suitability for any particular purpose and disclaims all responsibility and all liability (including without limitation, liability in negligence) for all injuries, expenses, losses, damages (including indirect or consequential damage) and costs which might be incurred as a result of the data being inaccurate or incomplete in any way or for any reason.

Copyright protects this publication. Except for purposes permitted by the Copyright Act 1968, reproduction by any means (photocopying, electronic, mechanical, recording or otherwise) is prohibited without the prior written permission of the Department of Natural Resources & Mines.

All enquiries: The Manager, Client Mapping Services, Department of Natural Resources and Mines, GPO Box 2454, Brisbane, QLD 4001



Document Path: K:\CLAIMMAP\QC08_11\Barada Barna\Determinaion Map Nov 2015\MXD\QC08_11_Barada_Barna_A3L_Determination_MAPBOOK_INSETS.mxd

- 1. 1 SP212082
- 2. 901 SP212082
- 3. 64 SP212082
- 4. 65 SP212082
- 5. 60 SP212082
- 6. 8 SP212082
- 7. 61 SP212082
- 8. 57 SP212082
- 9. 58 SP212082
- 10. 59 SP212082
- 11. 902 SP212082
- 12. 4 SP212082
- 13. 2 SP220923
- 14. 5 SP212082
- 15. 3 SP247661
- 16. 55 SP212082
- 17. 54 SP212082
- 18. 53 SP225758
- 19. 6 SP212082
- 20. 63 SP212082
- 21. 7 SP212082
- 22. 62 SP212082
- 23. 9 SP212082
- 24. 303 SP220905
- 25. 304 SP220905
- 26. 361 SP220905
- 27. 305 SP220905
- 28. 308 SP220905
- 29. 10 SP212082
- 30. 350 SP220905
- 31. 56 SP212082
- 32. 13 SP212082
- 33. 52 SP212082
- 34. 14 SP212082

- 35. 51 SP212082
- 36. 50 SP217096
- 37. 49 SP212082
- 38. 17 SP212082
- 39. 2 SP244567
- 40. 0 SP244567
- 41. 1 SP244567
- 42. 312 SP220905
- 43. 12 SP212082
- 44. 348 SP220905
- 45. 347 SP220905
- 46. 309 SP220905
- 47. 1 SP247661
- 48. 2 SP247661
- 49. 232 SP223719
- 50. 360 SP223719
- 51. 233 SP223719
- 52. 235 SP220905
- 53. 307 SP220905
- 54. 236 SP220905
- 55. 342 SP220905
- 56. 341 SP220905
- 57. 340 SP220905
- 58. 0 SP247661
- 59. 234 SP220905

- 60. 279 SP223719
- 61. 237 SP220905
- 62. 238 SP220905
- 63. 314 SP220905
- 64. 313 SP220905
- 65. 315 SP220905
- 66. 316 SP220905
- 67. 355 SP220905
- 68. 356 SP220905
- 69. 320 SP220905
- 70. 339 SP220905
- 71. 349 SP220905
- 72. 338 SP220905
- 73. 3 SP236206
- 74. 903 SP223719
- 75. 231 SP223719
- 76. 186 SP223719
- 77. 277 SP223719
- 78. 281 SP223719
- 79. 280 SP223719
- 80. 1 SP263853
- 81. 276 SP223719

- 82. 239 SP220905
- 83. 351 SP220905
- 84. 336 SP220905
- 85. 352 SP220905
- 86. 354 SP220905
- 87. 335 SP220905
- 88. 240 SP220905
- 89. 245 SP220905
- 90. 334 SP220905
- 91. 357 SP220905
- 92. 0 SP236206
- 93. 1 SP249569
- 94. 9 SP242173
- 95. 7 SP242173

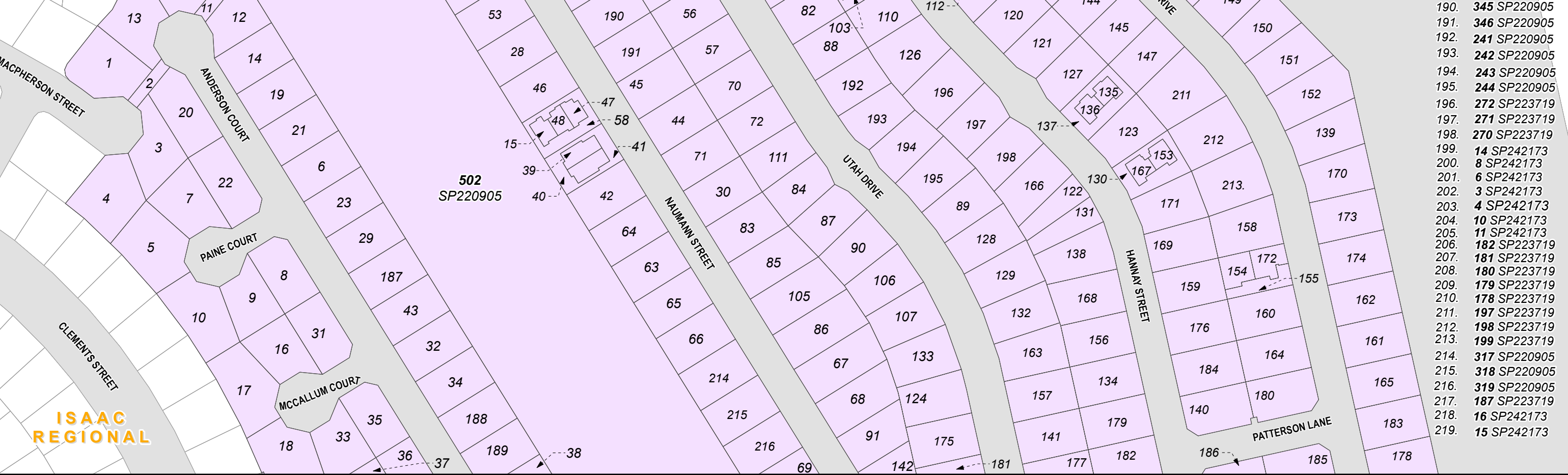
- 96. 2 SP236206
- 97. 1 SP236206
- 98. 0 SP249569
- 99. 0 SP242173
- 100. 184 SP223719
- 101. 278 SP223719
- 102. 2 SP249569
- 103. 0 SP263853

- 104. 282 SP223719
- 105. 353 SP220905
- 106. 333 SP220905
- 107. 332 SP220905
- 108. 2 SP263853
- 109. 12 SP242173

- 110. 274 SP223719
- 111. 337 SP220905
- 112. 283 SP223719
- 113. 183 SP223719
- 114. 5 SP242173
- 115. 13 SP242173
- 116. 284 SP223719
- 117. 177 SP223719
- 118. 2 SP242173
- 119. 192 SP223719
- 120. 285 SP223719
- 121. 286 SP223719
- 122. 1 SP247649
- 123. 289 SP223719
- 124. 330 SP220905
- 125. 1 SP242173
- 126. 273 SP223719
- 127. 287 SP223719

- 128. 246 SP220905
- 129. 247 SP220905
- 130. 0 SP190202
- 131. 2 SP247649
- 132. 248 SP220905
- 133. 331 SP220905
- 134. 264 SP223719
- 135. 2 SP190201
- 136. 1 SP190201
- 137. 0 SP190201
- 138. 267 SP223719
- 139. 170 SP223719
- 140. 296 SP223719
- 141. 251 SP220905
- 142. 358 SP220905
- 143. 193 SP223719
- 144. 194 SP223719
- 145. 195 SP223719
- 146. 176 SP223719
- 147. 196 SP223719
- 148. 175 SP223719
- 149. 174 SP223719
- 150. 173 SP223719
- 151. 172 SP223719
- 152. 171 SP223719
- 153. 2 SP190202
- 154. 1 SP244914
- 155. 0 SP244914
- 156. 265 SP223719
- 157. 250 SP220905

- 158. 200 SP223719
- 159. 293 SP223719
- 160. 202 SP223719
- 161. 165 SP223719
- 162. 166 SP223719
- 163. 249 SP220905
- 164. 203 SP223719
- 165. 164 SP223719
- 166. 269 SP223719
- 167. 1 SP190202
- 168. 266 SP223719
- 169. 292 SP223719
- 170. 169 SP223719
- 171. 291 SP223719
- 172. 2 SP244914
- 173. 168 SP223719
- 174. 167 SP223719
- 175. 329 SP220905
- 176. 294 SP223719
- 177. 252 SP220905
- 178. 162 SP223719
- 179. 263 SP223719
- 180. 204 SP223719
- 181. 328 SP220905
- 182. 262 SP223719
- 183. 163 SP223719
- 184. 295 SP223719
- 185. 205 SP223719
- 186. 297 SP223719
- 187. 11 SP212082
- 188. 15 SP212082
- 189. 16 SP212082
- 190. 345 SP220905
- 191. 346 SP220905
- 192. 241 SP220905
- 193. 242 SP220905
- 194. 243 SP220905
- 195. 244 SP220905
- 196. 272 SP223719
- 197. 271 SP223719
- 198. 270 SP223719
- 199. 14 SP242173
- 200. 8 SP242173
- 201. 6 SP242173
- 202. 3 SP242173
- 203. 4 SP242173
- 204. 10 SP242173
- 205. 11 SP242173
- 206. 182 SP223719
- 207. 181 SP223719
- 208. 180 SP223719
- 209. 179 SP223719
- 210. 178 SP223719
- 211. 197 SP223719
- 212. 198 SP223719
- 213. 199 SP223719
- 214. 317 SP220905
- 215. 318 SP220905
- 216. 319 SP220905
- 217. 187 SP223719
- 218. 16 SP242173
- 219. 15 SP242173



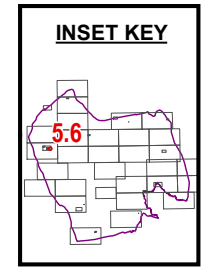
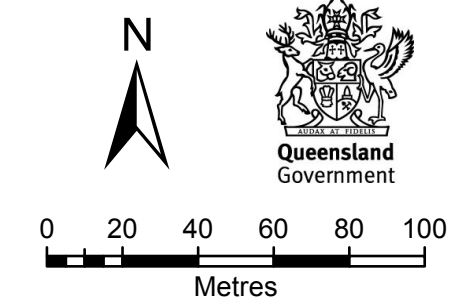
- Schedule 1 Part 2**
- Non-Exclusive Areas
- Schedule 1 Part 3**
- Native Title Does Not Exist
 - Roads (not within the Determination Area)
- Schedule 1 Part 1**
- Shared Country Boundary
 - Barada Barna Boundary
 - Widi # 2 Boundary
 - Local Government Areas

Native Title Determination
QUD380/2008 Barada Barna (QC08/11) & QUD492/2013
Widi People Of The Nebo Estate #2 (QC13/06) - Inset 5.6
 Map Projection: GDA 1994 MGA Zone 55

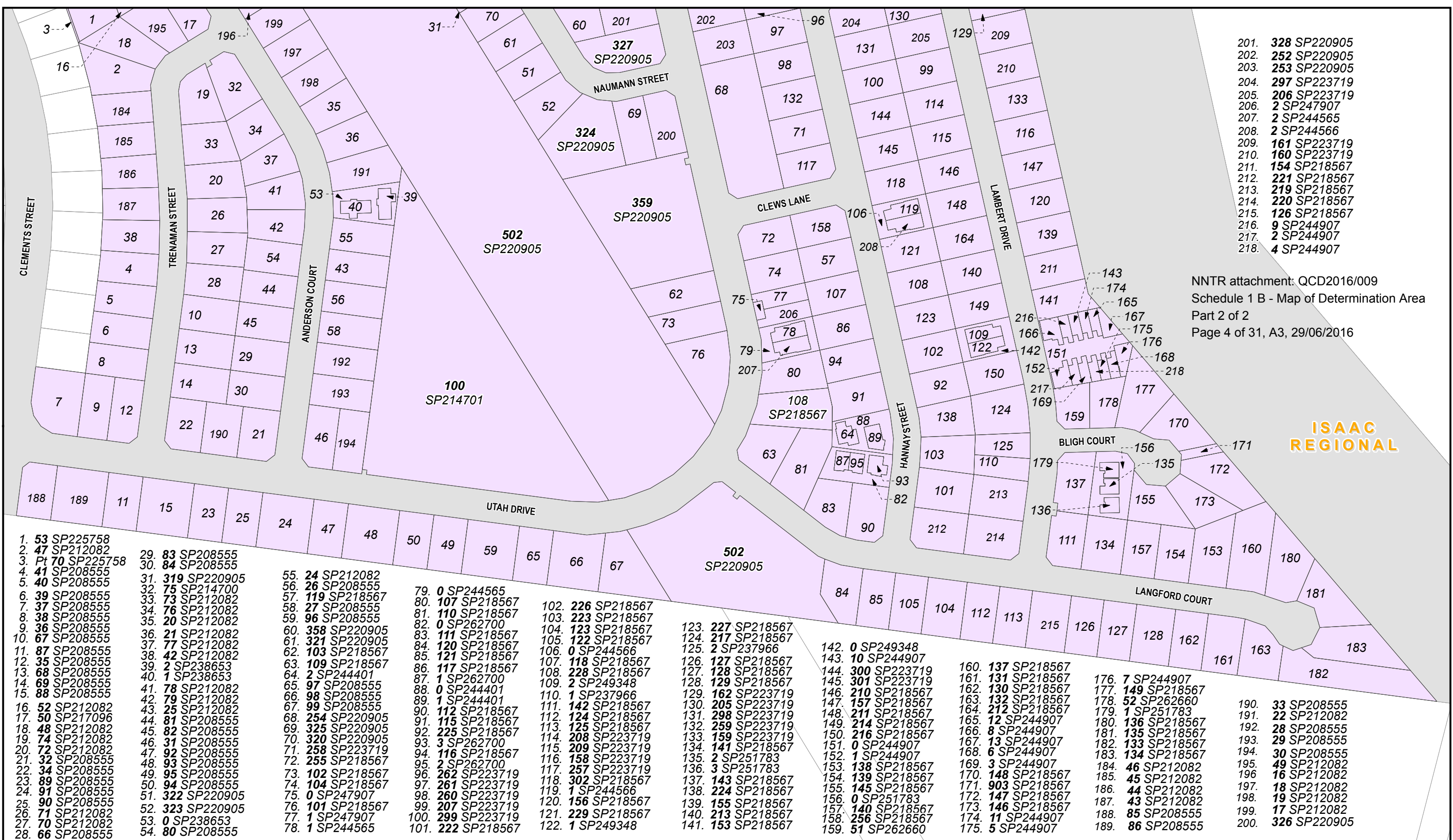
Compilation : Land Tenure Information obtained from the Digital Cadastre Data Base (Nov. 2015), Department of Natural Resources & Mines, Brisbane. The Land Registry in the Department of Natural Resources & Mines should be consulted for verification of tenures.

Feature names shown on this map have been obtained from available information. It is possible that errors and omissions may exist. While every care is taken to ensure the accuracy of this data, the Department of Natural Resources & Mines, and/or contributors to this publication, makes no representations or warranties about its accuracy, reliability, completeness or suitability for any particular purpose and disclaims all responsibility and all liability (including without limitation, liability in negligence) for all injuries, expenses, losses, damages (including indirect or consequential damage) and costs which might be incurred as a result of the data being inaccurate or incomplete in any way or for any reason.

Copyright protects this publication. Except for purposes permitted by the Copyright Act 1968, reproduction by any means (photocopying, electronic, mechanical, recording or otherwise) is prohibited without the prior written permission of the Department of Natural Resources & Mines.
 All enquiries: The Manager, Client Mapping Services, Department of Natural Resources and Mines, GPO Box 2454, Brisbane, QLD 4001



Document Path: K:\CLAIMMAP\QC08_11\Barada Barna\Determinaion Map Nov 2015\WXD\QC08_11_Barada Barna_A3L_Determinaion_MAPBOOK_INSETS.mxd



- 201. 328 SP220905
- 202. 252 SP220905
- 203. 253 SP220905
- 204. 297 SP223719
- 205. 206 SP223719
- 206. 2 SP247907
- 207. 2 SP244565
- 208. 2 SP244566
- 209. 161 SP223719
- 210. 160 SP223719
- 211. 154 SP218567
- 212. 221 SP218567
- 213. 219 SP218567
- 214. 220 SP218567
- 215. 126 SP218567
- 216. 9 SP244907
- 217. 2 SP244907
- 218. 4 SP244907

NNTR attachment: QCD2016/009
 Schedule 1 B - Map of Determination Area
 Part 2 of 2
 Page 4 of 31, A3, 29/06/2016

ISAAC REGIONAL

- 1. 53 SP225758
- 2. 47 SP212082
- 3. Pt 70 SP225758
- 4. 41 SP208555
- 5. 40 SP208555
- 6. 39 SP208555
- 7. 37 SP208555
- 8. 38 SP208555
- 9. 36 SP208555
- 10. 67 SP208555
- 11. 87 SP208555
- 12. 35 SP208555
- 13. 68 SP208555
- 14. 69 SP208555
- 15. 88 SP208555
- 16. 52 SP212082
- 17. 50 SP217096
- 18. 48 SP212082
- 19. 74 SP212082
- 20. 72 SP212082
- 21. 32 SP208555
- 22. 34 SP208555
- 23. 89 SP208555
- 24. 91 SP208555
- 25. 90 SP208555
- 26. 71 SP212082
- 27. 70 SP212082
- 28. 66 SP208555
- 29. 83 SP208555
- 30. 84 SP208555
- 31. 319 SP220905
- 32. 75 SP214700
- 33. 73 SP212082
- 34. 76 SP212082
- 35. 20 SP212082
- 36. 21 SP212082
- 37. 77 SP212082
- 38. 42 SP212082
- 39. 2 SP238653
- 40. 1 SP238653
- 41. 78 SP212082
- 42. 79 SP212082
- 43. 25 SP212082
- 44. 81 SP208555
- 45. 82 SP208555
- 46. 31 SP208555
- 47. 92 SP208555
- 48. 93 SP208555
- 49. 95 SP208555
- 50. 94 SP208555
- 51. 322 SP220905
- 52. 323 SP220905
- 53. 0 SP238653
- 54. 80 SP208555
- 55. 24 SP212082
- 56. 26 SP208555
- 57. 119 SP218567
- 58. 27 SP208555
- 59. 96 SP208555
- 60. 358 SP220905
- 61. 321 SP220905
- 62. 103 SP218567
- 63. 109 SP218567
- 64. 2 SP244401
- 65. 97 SP208555
- 66. 98 SP208555
- 67. 99 SP208555
- 68. 254 SP220905
- 69. 325 SP220905
- 70. 320 SP220905
- 71. 258 SP223719
- 72. 255 SP218567
- 73. 102 SP218567
- 74. 104 SP218567
- 75. 0 SP247907
- 76. 101 SP218567
- 77. 1 SP247907
- 78. 1 SP244565
- 79. 0 SP244565
- 80. 107 SP218567
- 81. 110 SP218567
- 82. 0 SP262700
- 83. 111 SP218567
- 84. 120 SP218567
- 85. 121 SP218567
- 86. 117 SP218567
- 87. 1 SP262700
- 88. 0 SP244401
- 89. 1 SP244401
- 90. 112 SP218567
- 91. 115 SP218567
- 92. 225 SP218567
- 93. 3 SP262700
- 94. 116 SP218567
- 95. 2 SP262700
- 96. 262 SP223719
- 97. 261 SP223719
- 98. 260 SP223719
- 99. 207 SP223719
- 100. 299 SP223719
- 101. 222 SP218567
- 102. 226 SP218567
- 103. 223 SP218567
- 104. 123 SP218567
- 105. 122 SP218567
- 106. 0 SP244566
- 107. 118 SP218567
- 108. 228 SP218567
- 109. 2 SP249348
- 110. 1 SP237966
- 111. 142 SP218567
- 112. 124 SP218567
- 113. 125 SP218567
- 114. 208 SP223719
- 115. 209 SP223719
- 116. 158 SP223719
- 117. 257 SP223719
- 118. 302 SP218567
- 119. 1 SP244566
- 120. 156 SP218567
- 121. 229 SP218567
- 122. 1 SP249348
- 123. 227 SP218567
- 124. 217 SP218567
- 125. 2 SP237966
- 126. 127 SP218567
- 127. 128 SP218567
- 128. 129 SP218567
- 129. 162 SP223719
- 130. 205 SP223719
- 131. 298 SP223719
- 132. 259 SP223719
- 133. 159 SP223719
- 134. 141 SP218567
- 135. 2 SP251783
- 136. 3 SP251783
- 137. 143 SP218567
- 138. 224 SP218567
- 139. 155 SP218567
- 140. 213 SP218567
- 141. 153 SP218567
- 142. 0 SP249348
- 143. 10 SP244907
- 144. 300 SP223719
- 145. 301 SP223719
- 146. 210 SP218567
- 147. 157 SP218567
- 148. 211 SP218567
- 149. 214 SP218567
- 150. 216 SP218567
- 151. 0 SP244907
- 152. 1 SP244907
- 153. 138 SP218567
- 154. 139 SP218567
- 155. 145 SP218567
- 156. 0 SP251783
- 157. 140 SP218567
- 158. 256 SP218567
- 159. 51 SP262660
- 160. 137 SP218567
- 161. 131 SP218567
- 162. 130 SP218567
- 163. 132 SP218567
- 164. 212 SP218567
- 165. 12 SP244907
- 166. 8 SP244907
- 167. 13 SP244907
- 168. 6 SP244907
- 169. 3 SP244907
- 170. 148 SP218567
- 171. 903 SP218567
- 172. 147 SP218567
- 173. 146 SP218567
- 174. 11 SP244907
- 175. 5 SP244907
- 176. 7 SP244907
- 177. 149 SP218567
- 178. 52 SP262660
- 179. 1 SP251783
- 180. 136 SP218567
- 181. 135 SP218567
- 182. 133 SP218567
- 183. 134 SP218567
- 184. 46 SP212082
- 185. 45 SP212082
- 186. 44 SP212082
- 187. 43 SP212082
- 188. 85 SP208555
- 189. 86 SP208555
- 190. 33 SP208555
- 191. 22 SP212082
- 192. 28 SP208555
- 193. 29 SP208555
- 194. 30 SP208555
- 195. 49 SP212082
- 196. 16 SP212082
- 197. 18 SP212082
- 198. 17 SP212082
- 199. 17 SP212082
- 200. 326 SP220905

- Schedule 1 Part 2**
- Non-Exclusive Areas
- Schedule 1 Part 3**
- Native Title Does Not Exist
 - Roads (not within the Determination Area)
- Schedule 1 Part 1**
- Shared Country Boundary
 - Barada Barna Boundary
 - Widi # 2 Boundary
 - Local Government Areas

Native Title Determination
QUD380/2008 Barada Barna (QC08/11) & QUD492/2013
Widi People Of The Nebo Estate #2 (QC13/06) - Inset 5.7

Map Projection: GDA 1994 MGA Zone 55

Compilation : Land Tenure Information obtained from the Digital Cadastre Data Base (Nov. 2015), Department of Natural Resources & Mines, Brisbane. The Land Registry in the Department of Natural Resources & Mines should be consulted for verification of tenures.

Feature names shown on this map have been obtained from available information. It is possible that errors and omissions may exist. While every care is taken to ensure the accuracy of this data, the Department of Natural Resources & Mines, and/or contributors to this publication, makes no representations or warranties about its accuracy, reliability, completeness or suitability for any particular purpose and disclaims all responsibility and all liability (including without limitation, liability in negligence) for all injuries, expenses, losses, damages (including indirect or consequential damage) and costs which might be incurred as a result of the data being inaccurate or incomplete in any way or for any reason.

Copyright protects this publication. Except for purposes permitted by the Copyright Act 1968, reproduction by any means (photocopying, electronic, mechanical, recording or otherwise) is prohibited without the prior written permission of the Department of Natural Resources & Mines.

All enquiries: The Manager, Client Mapping Services, Department of Natural Resources and Mines, GPO Box 2454, Brisbane, QLD 4001

N

0 25 50 75 100 125 Metres

Queensland Government

INSET KEY

Document Path: K:\CLAIMMAP\Qc08_11\Barada Barna\Determination Map Nov 2015\MXD\Qc08_11_Barada Barna_A3_L_Determination_MAPBOOK_INSETS.mxd



- Schedule 1 Part 2**
- Non-Exclusive Areas
- Schedule 1 Part 3**
- Native Title Does Not Exist
 - Roads (not within the Determination Area)

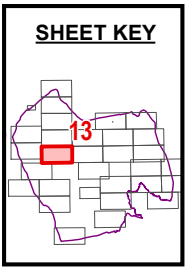
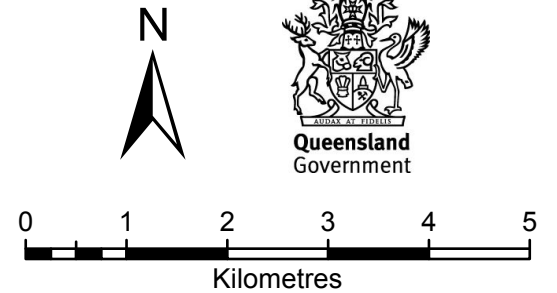
- Schedule 1 Part 1**
- Shared Country Boundary
 - Barada Barna Boundary
 - Widi # 2 Boundary
 - Local Government Areas

Native Title Determination
QUD380/2008 Barada Barna (QC08/11) & QUD492/2013
Widi People Of The Nebo Estate #2 (QC13/06) - Sheet 13 of 31
 Map Projection: GDA 1994 MGA Zone 55

Compilation : Land Tenure Information obtained from the Digital Cadastre Data Base (Nov. 2015), Department of Natural Resources & Mines, Brisbane.
 The Land Registry in the Department of Natural Resources & Mines should be consulted for verification of tenures.

Feature names shown on this map have been obtained from available information. It is possible that errors and omissions may exist. While every care is taken to ensure the accuracy of this data, the Department of Natural Resources & Mines, and/or contributors to this publication, makes no representations or warranties about its accuracy, reliability, completeness or suitability for any particular purpose and disclaims all responsibility and all liability (including without limitation, liability in negligence) for all injuries, expenses, losses, damages (including indirect or consequential damage) and costs which might be incurred as a result of the data being inaccurate or incomplete in any way or for any reason.

Copyright protects this publication. Except for purposes permitted by the Copyright Act 1968, reproduction by any means (photocopying, electronic, mechanical, recording or otherwise) is prohibited without the prior written permission of the Department of Natural Resources & Mines.
 All enquiries: The Manager, Client Mapping Services, Department of Natural Resources and Mines, GPO Box 2454, Brisbane, QLD 4001



Bee Creek
42
NPW668

NNTR attachment: QCD2016/009
Schedule 1 B - Map of Determination Area
Part 2 of 2
Page 6 of 31, A3, 29/06/2016

36
KL811178

FITZROY DEVELOPMENTAL ROAD

17
KL197
22
KL197

ISAAC
REGIONAL

VALKYRIE ACCESS ROAD

Native Title Determination

QUD380/2008 Barada Barna (QC08/11) & QUD492/2013 Widi People Of The Nebo Estate #2 (QC13/06) - Sheet 14 of 31

Map Projection: GDA 1994 MGA Zone 55

Compilation : Land Tenure Information obtained from the Digital Cadastre Data Base (Nov. 2015), Department of Natural Resources & Mines, Brisbane.
The Land Registry in the Department of Natural Resources & Mines should be consulted for verification of tenures.

Feature names shown on this map have been obtained from available information. It is possible that errors and omissions may exist. While every care is taken to ensure the accuracy of this data, the Department of Natural Resources & Mines, and/or contributors to this publication, makes no representations or warranties about its accuracy, reliability, completeness or suitability for any particular purpose and disclaims all responsibility and all liability (including without limitation, liability in negligence) for all injuries, expenses, losses, damages (including indirect or consequential damage) and costs which might be incurred as a result of the data being inaccurate or incomplete in any way or for any reason.

Copyright protects this publication. Except for purposes permitted by the Copyright Act 1968, reproduction by any means (photocopying, electronic, mechanical, recording or otherwise) is prohibited without the prior written permission of the Department of Natural Resources & Mines.

All enquiries: The Manager, Client Mapping Services, Department of Natural Resources and Mines, GPO Box 2454, Brisbane, QLD 4001

Schedule 1 Part 2

Non-Exclusive Areas

Schedule 1 Part 3

Native Title Does Not Exist

Roads (not within the Determination Area)

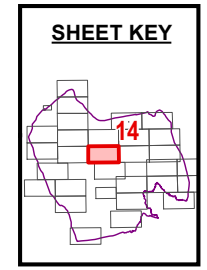
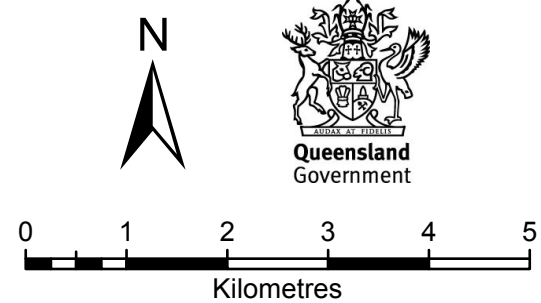
Schedule 1 Part 1

Shared Country Boundary

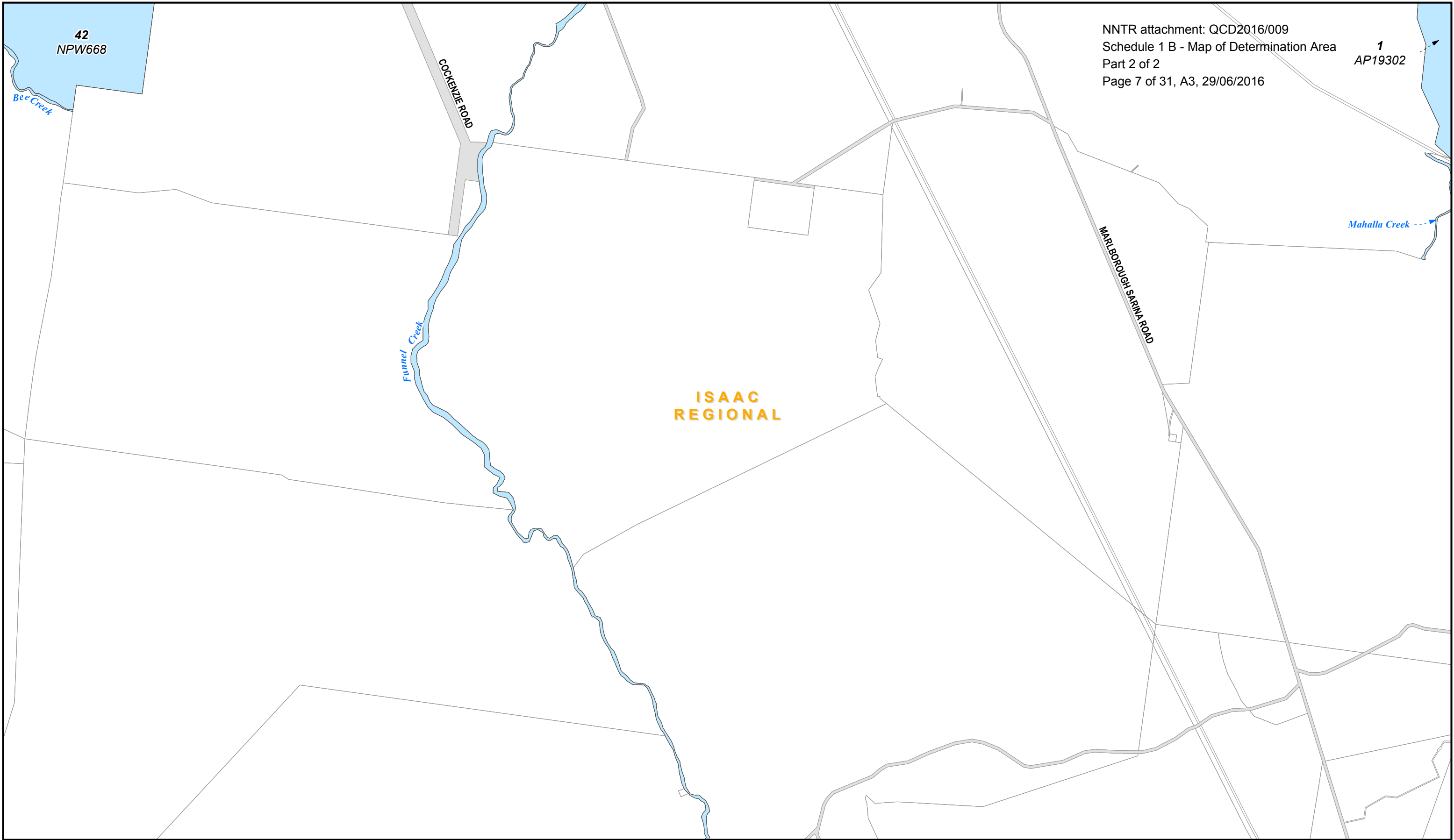
Barada Barna Boundary

Widi # 2 Boundary

Local Government Areas



Document Path: K:\CLAIMMAP\Qc08_11\Barada Barna\Determination Map Nov 2015\MXD\Qc08_11_Barada_Barna_A3L_Determination_MAPBOOK.mxd



**ISAAC
 REGIONAL**

- Schedule 1 Part 2**
- Non-Exclusive Areas
 - Schedule 1 Part 3**
 - Native Title Does Not Exist
 - Roads (not within the Determination Area)

- Schedule 1 Part 1**
- Shared Country Boundary
 - Barada Barna Boundary
 - Widi # 2 Boundary
 - Local Government Areas

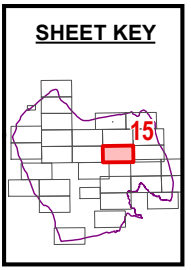

Native Title Determination
QUD380/2008 Barada Barna (QC08/11) & QUD492/2013
Widi People Of The Nebo Estate #2 (QC13/06) - Sheet 15 of 31

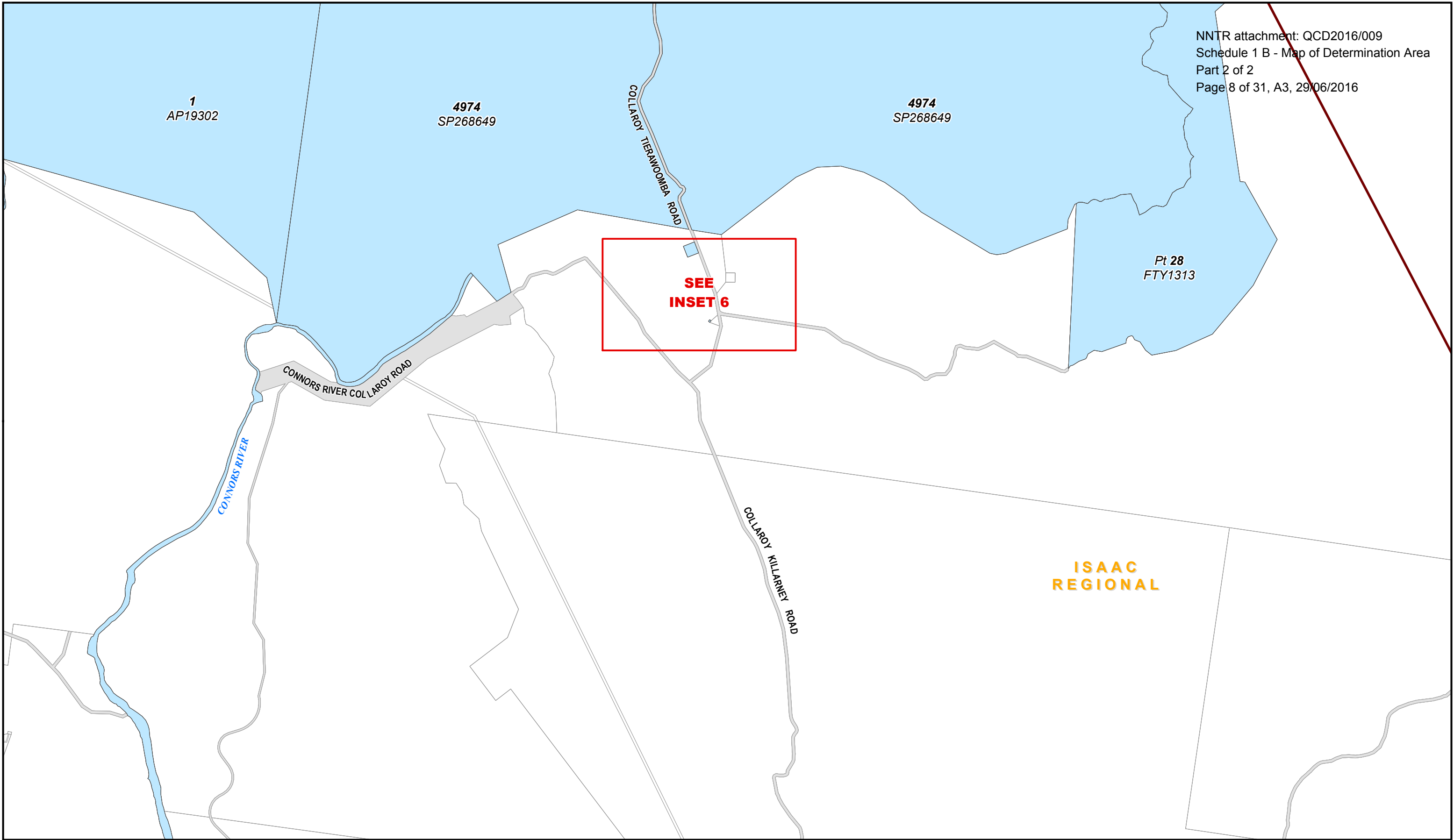
Map Projection: GDA 1994 MGA Zone 55

Compilation : Land Tenure Information obtained from the Digital Cadastre Data Base (Nov. 2015), Department of Natural Resources & Mines, Brisbane.
 The Land Registry in the Department of Natural Resources & Mines should be consulted for verification of tenures.

Feature names shown on this map have been obtained from available information. It is possible that errors and omissions may exist. While every care is taken to ensure the accuracy of this data, the Department of Natural Resources & Mines, and/or contributors to this publication, makes no representations or warranties about its accuracy, reliability, completeness or suitability for any particular purpose and disclaims all responsibility and all liability (including without limitation, liability in negligence) for all injuries, expenses, losses, damages (including indirect or consequential damage) and costs which might be incurred as a result of the data being inaccurate or incomplete in any way or for any reason.

Copyright protects this publication. Except for purposes permitted by the Copyright Act 1968, reproduction by any means (photocopying, electronic, mechanical, recording or otherwise) is prohibited without the prior written permission of the Department of Natural Resources & Mines.
 All enquiries: The Manager, Client Mapping Services, Department of Natural Resources and Mines, GPO Box 2454, Brisbane, QLD 4001





- | | |
|-------------------------------------------|--------------------------|
| Schedule 1 Part 2 | Schedule 1 Part 1 |
| Non-Exclusive Areas | Shared Country Boundary |
| Schedule 1 Part 3 | Barada Barna Boundary |
| Native Title Does Not Exist | Widi # 2 Boundary |
| Roads (not within the Determination Area) | Local Government Areas |

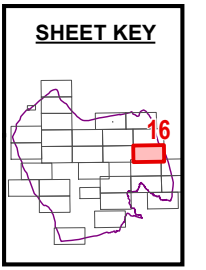
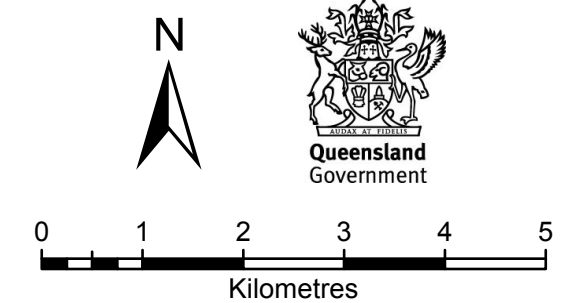
Native Title Determination
QUD380/2008 Barada Barna (QC08/11) & QUD492/2013
Widi People Of The Nebo Estate #2 (QC13/06) - Sheet 16 of 31
 Map Projection: GDA 1994 MGA Zone 55

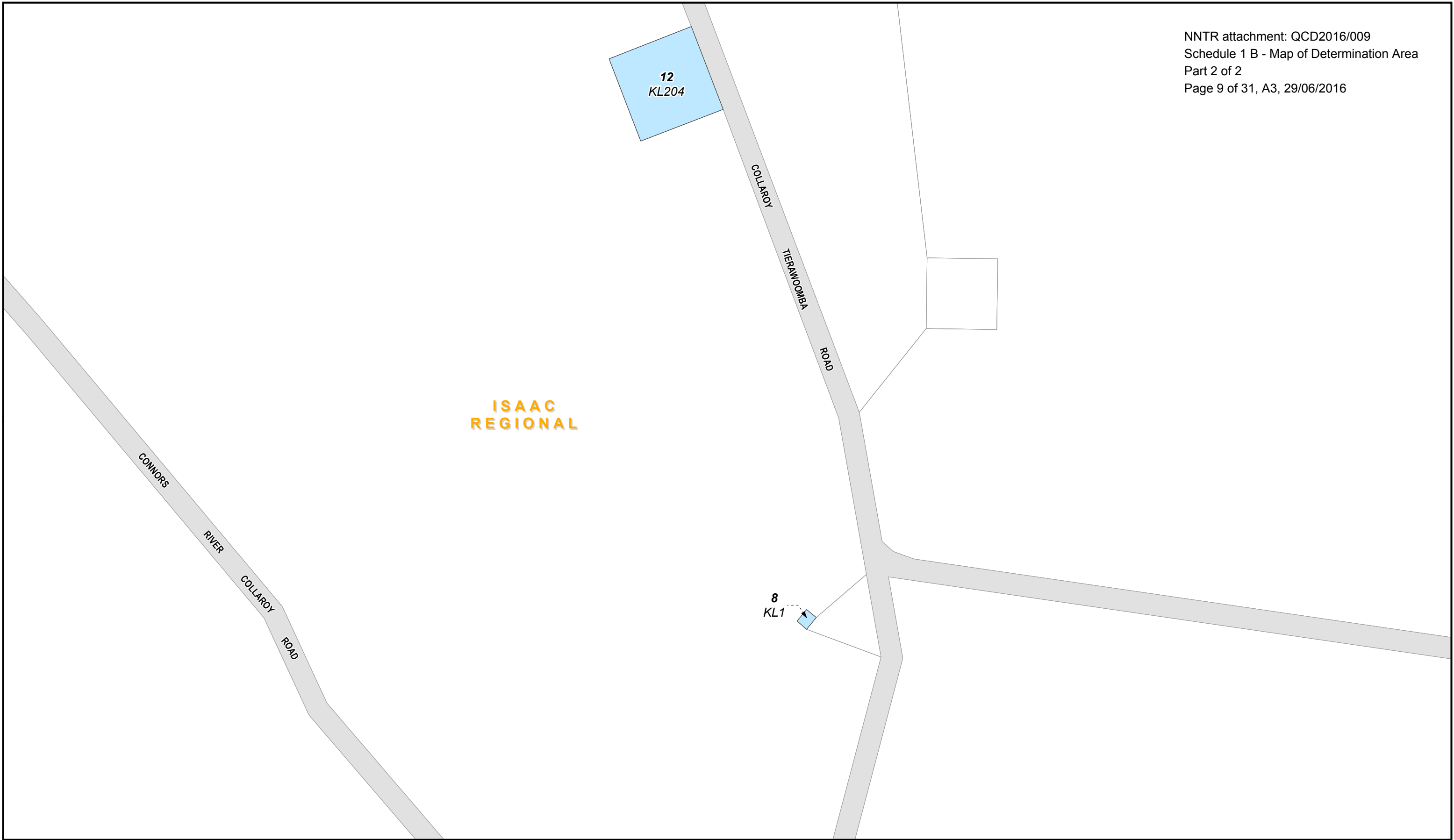
Compilation : Land Tenure Information obtained from the Digital Cadastre Data Base (Nov. 2015), Department of Natural Resources & Mines, Brisbane. The Land Registry in the Department of Natural Resources & Mines should be consulted for verification of tenures.

Feature names shown on this map have been obtained from available information. It is possible that errors and omissions may exist. While every care is taken to ensure the accuracy of this data, the Department of Natural Resources & Mines, and/or contributors to this publication, makes no representations or warranties about its accuracy, reliability, completeness or suitability for any particular purpose and disclaims all responsibility and all liability (including without limitation, liability in negligence) for all injuries, expenses, losses, damages (including indirect or consequential damage) and costs which might be incurred as a result of the data being inaccurate or incomplete in any way or for any reason.

Copyright protects this publication. Except for purposes permitted by the Copyright Act 1968, reproduction by any means (photocopying, electronic, mechanical, recording or otherwise) is prohibited without the prior written permission of the Department of Natural Resources & Mines.

All enquiries: The Manager, Client Mapping Services, Department of Natural Resources and Mines, GPO Box 2454, Brisbane, QLD 4001





- Schedule 1 Part 2**
- Non-Exclusive Areas
- Schedule 1 Part 3**
- Native Title Does Not Exist
 - Roads (not within the Determination Area)

- Schedule 1 Part 1**
- Shared Country Boundary
 - Barada Barna Boundary
 - Widi # 2 Boundary
 - Local Government Areas

Native Title Determination
QUD380/2008 Barada Barna (QC08/11) & QUD492/2013
Widi People Of The Nebo Estate #2 (QC13/06) - Inset 6

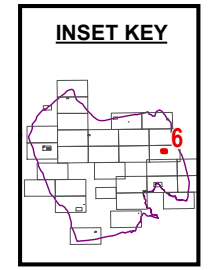
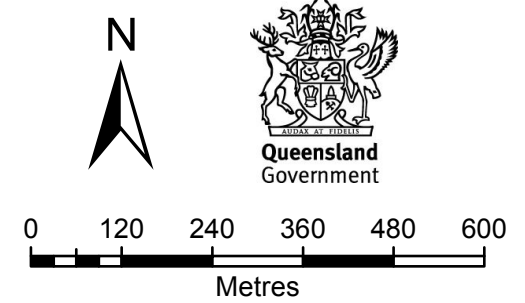
Map Projection: GDA 1994 MGA Zone 55

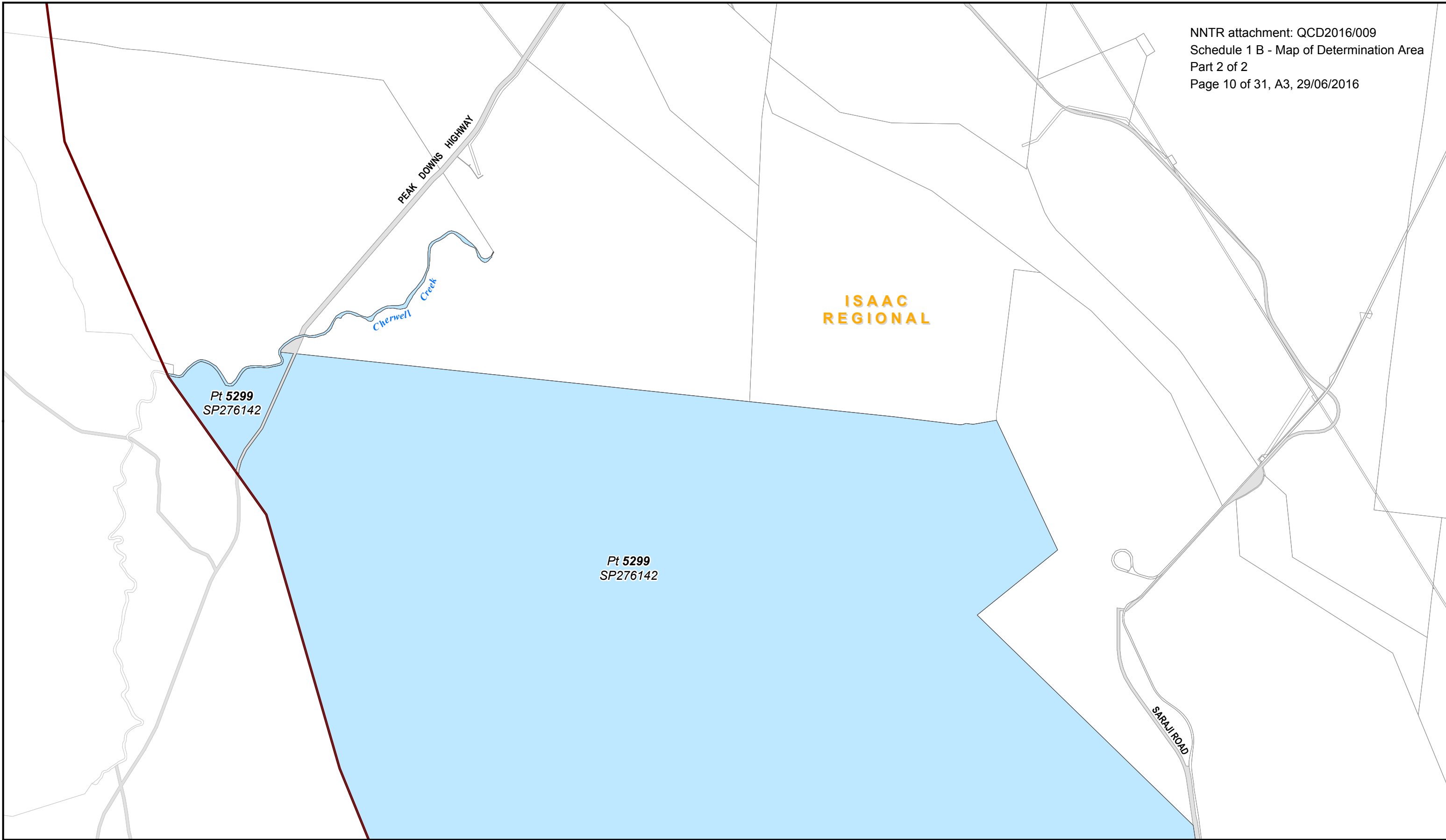
Compilation : Land Tenure Information obtained from the Digital Cadastre Data Base (Nov. 2015), Department of Natural Resources & Mines, Brisbane.
 The Land Registry in the Department of Natural Resources & Mines should be consulted for verification of tenures.

Feature names shown on this map have been obtained from available information. It is possible that errors and omissions may exist. While every care is taken to ensure the accuracy of this data, the Department of Natural Resources & Mines, and/or contributors to this publication, makes no representations or warranties about its accuracy, reliability, completeness or suitability for any particular purpose and disclaims all responsibility and all liability (including without limitation, liability in negligence) for all injuries, expenses, losses, damages (including indirect or consequential damage) and costs which might be incurred as a result of the data being inaccurate or incomplete in any way or for any reason.

Copyright protects this publication. Except for purposes permitted by the Copyright Act 1968, reproduction by any means (photocopying, electronic, mechanical, recording or otherwise) is prohibited without the prior written permission of the Department of Natural Resources & Mines.

All enquiries: The Manager, Client Mapping Services, Department of Natural Resources and Mines, GPO Box 2454, Brisbane, QLD 4001





Document Path: K:\CLAIMMAP\Qc08_11\Barada Barna\Determination Map Nov 2015\WXD\QC08_11_Barada_Barna_A3L_Determination_MAPBOOK.mxd

- Schedule 1 Part 2**
- Non-Exclusive Areas
- Schedule 1 Part 3**
- Native Title Does Not Exist
 - Roads (not within the Determination Area)

- Schedule 1 Part 1**
- Shared Country Boundary
 - Barada Barna Boundary
 - Widi # 2 Boundary
 - Local Government Areas

Native Title Determination
QUD380/2008 Barada Barna (QC08/11) & QUD492/2013
Widi People Of The Nebo Estate #2 (QC13/06) - Sheet 17 of 31

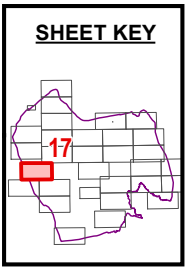
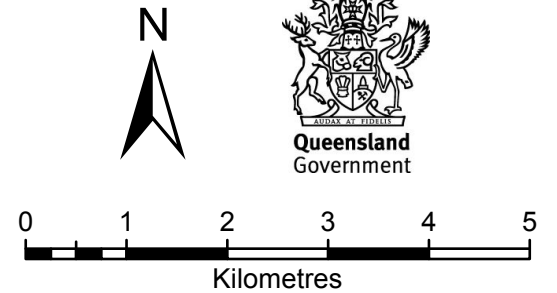
Map Projection: GDA 1994 MGA Zone 55

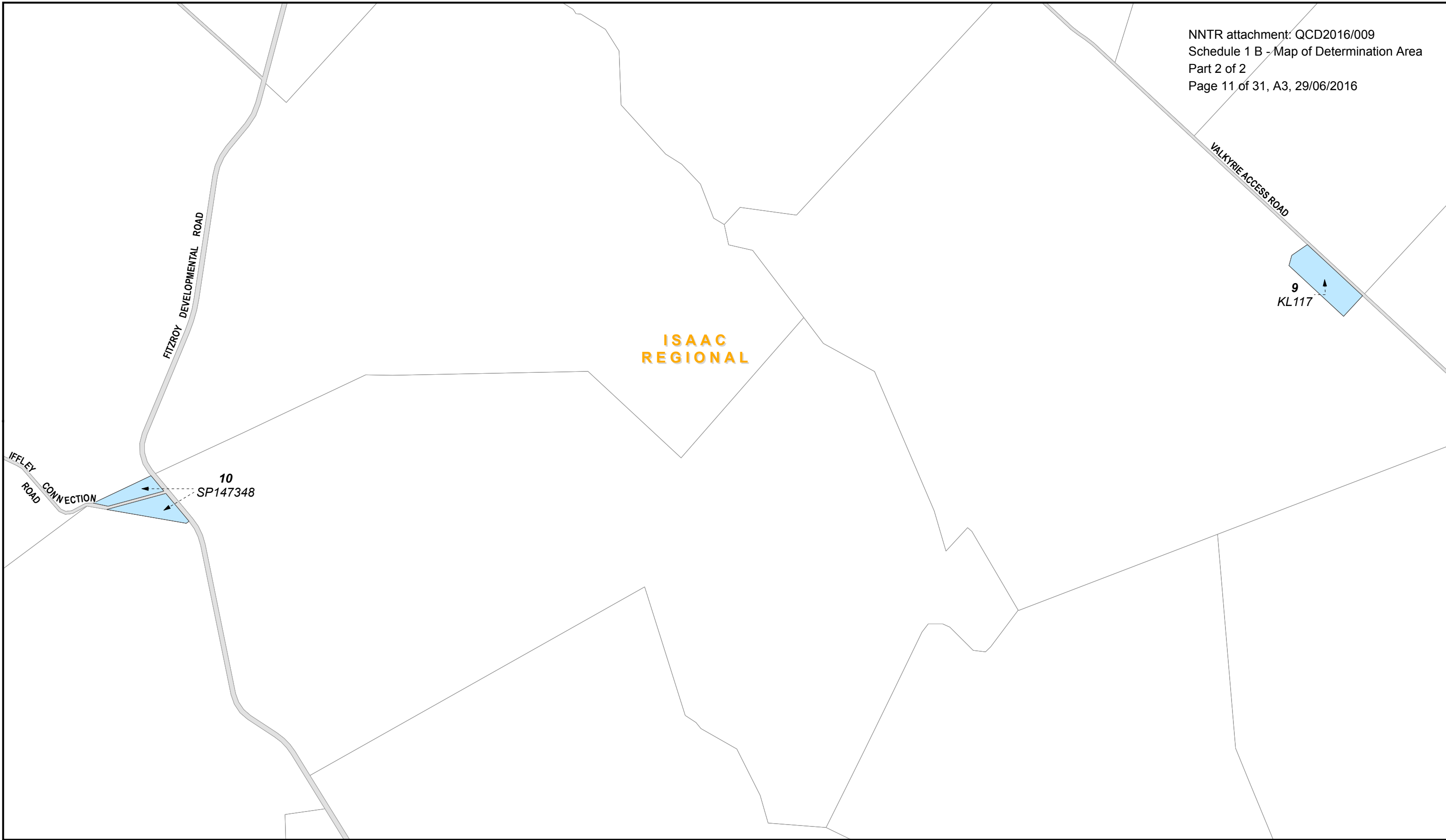
Compilation : Land Tenure Information obtained from the Digital Cadastre Data Base (Nov. 2015), Department of Natural Resources & Mines, Brisbane.
 The Land Registry in the Department of Natural Resources & Mines should be consulted for verification of tenures.

Feature names shown on this map have been obtained from available information. It is possible that errors and omissions may exist. While every care is taken to ensure the accuracy of this data, the Department of Natural Resources & Mines, and/or contributors to this publication, makes no representations or warranties about its accuracy, reliability, completeness or suitability for any particular purpose and disclaims all responsibility and all liability (including without limitation, liability in negligence) for all injuries, expenses, losses, damages (including indirect or consequential damage) and costs which might be incurred as a result of the data being inaccurate or incomplete in any way or for any reason.

Copyright protects this publication. Except for purposes permitted by the Copyright Act 1968, reproduction by any means (photocopying, electronic, mechanical, recording or otherwise) is prohibited without the prior written permission of the Department of Natural Resources & Mines.

All enquiries: The Manager, Client Mapping Services, Department of Natural Resources and Mines, GPO Box 2454, Brisbane, QLD 4001





ISAAC REGIONAL

9
KL117

10
SP147348

- Schedule 1 Part 2**
- Non-Exclusive Areas
 - Schedule 1 Part 3**
 - Native Title Does Not Exist
 - Roads (not within the Determination Area)

- Schedule 1 Part 1**
- Shared Country Boundary
 - Barada Barna Boundary
 - Widi # 2 Boundary
 - Local Government Areas

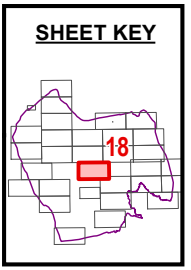
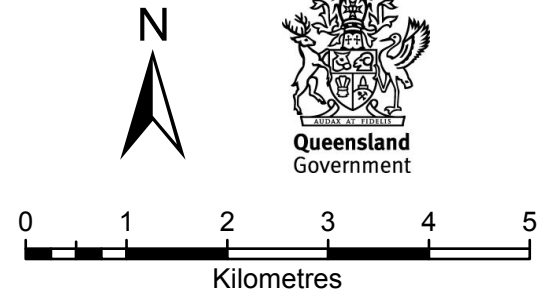
Native Title Determination
QUD380/2008 Barada Barna (QC08/11) & QUD492/2013
Widi People Of The Nebo Estate #2 (QC13/06) - Sheet 18 of 31

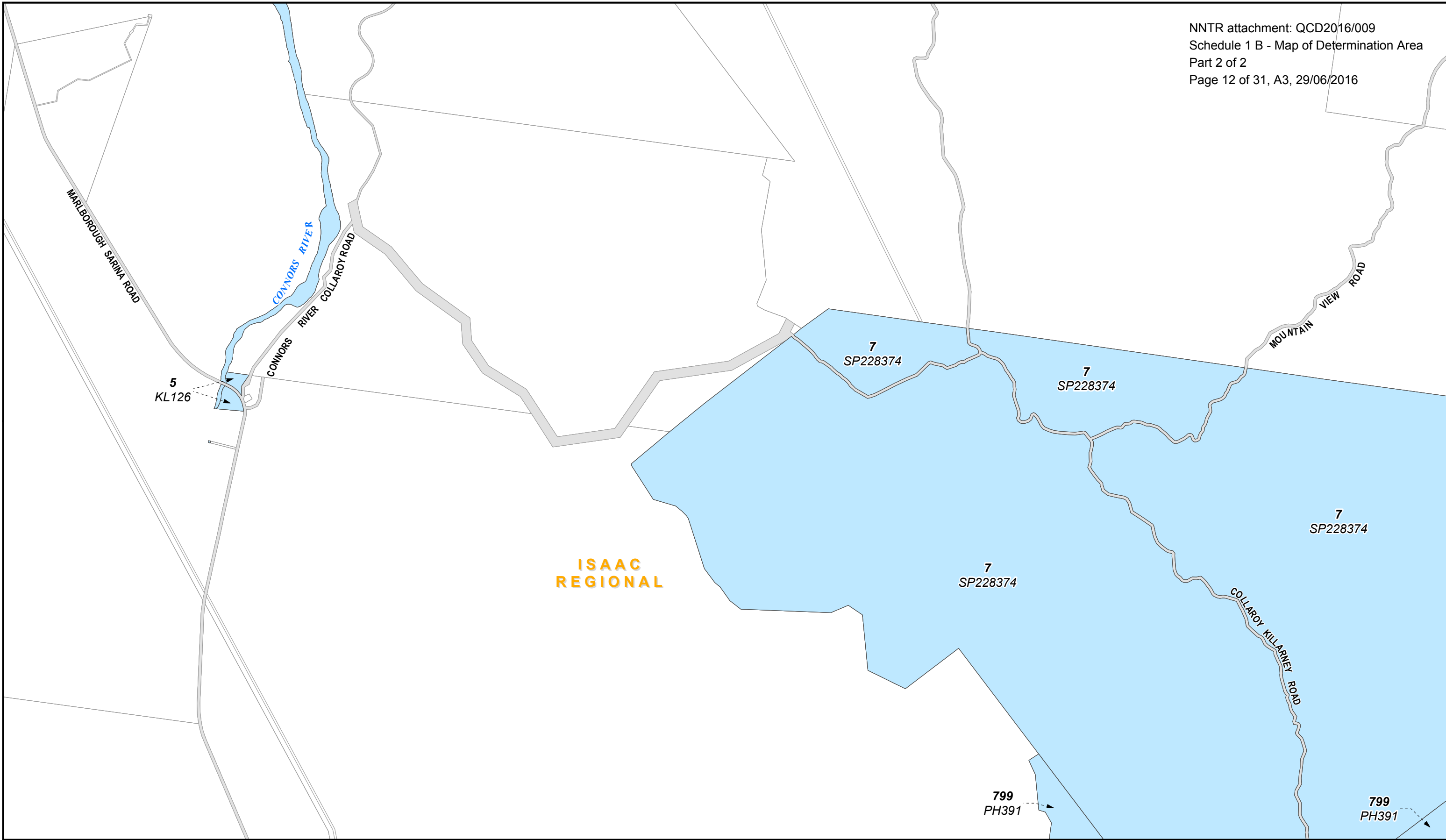
Map Projection: GDA 1994 MGA Zone 55

Compilation : Land Tenure Information obtained from the Digital Cadastre Data Base (Nov. 2015), Department of Natural Resources & Mines, Brisbane.
 The Land Registry in the Department of Natural Resources & Mines should be consulted for verification of tenures.

Feature names shown on this map have been obtained from available information. It is possible that errors and omissions may exist. While every care is taken to ensure the accuracy of this data, the Department of Natural Resources & Mines, and/or contributors to this publication, makes no representations or warranties about its accuracy, reliability, completeness or suitability for any particular purpose and disclaims all responsibility and all liability (including without limitation, liability in negligence) for all injuries, expenses, losses, damages (including indirect or consequential damage) and costs which might be incurred as a result of the data being inaccurate or incomplete in any way or for any reason.

Copyright protects this publication. Except for purposes permitted by the Copyright Act 1968, reproduction by any means (photocopying, electronic, mechanical, recording or otherwise) is prohibited without the prior written permission of the Department of Natural Resources & Mines.
 All enquiries: The Manager, Client Mapping Services, Department of Natural Resources and Mines, GPO Box 2454, Brisbane, QLD 4001





**ISAAC
 REGIONAL**

- Schedule 1 Part 2**
- Non-Exclusive Areas
- Schedule 1 Part 3**
- Native Title Does Not Exist
 - Roads (not within the Determination Area)

- Schedule 1 Part 1**
- Shared Country Boundary
 - Barada Barna Boundary
 - Widi # 2 Boundary
 - Local Government Areas

Native Title Determination
QUD380/2008 Barada Barna (QC08/11) & QUD492/2013
Widi People Of The Nebo Estate #2 (QC13/06) - Sheet 19 of 31

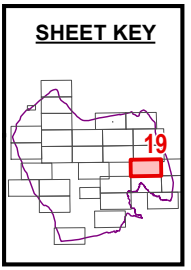

Map Projection: GDA 1994 MGA Zone 55

Compilation : Land Tenure Information obtained from the Digital Cadastre Data Base (Nov. 2015), Department of Natural Resources & Mines, Brisbane.
 The Land Registry in the Department of Natural Resources & Mines should be consulted for verification of tenures.

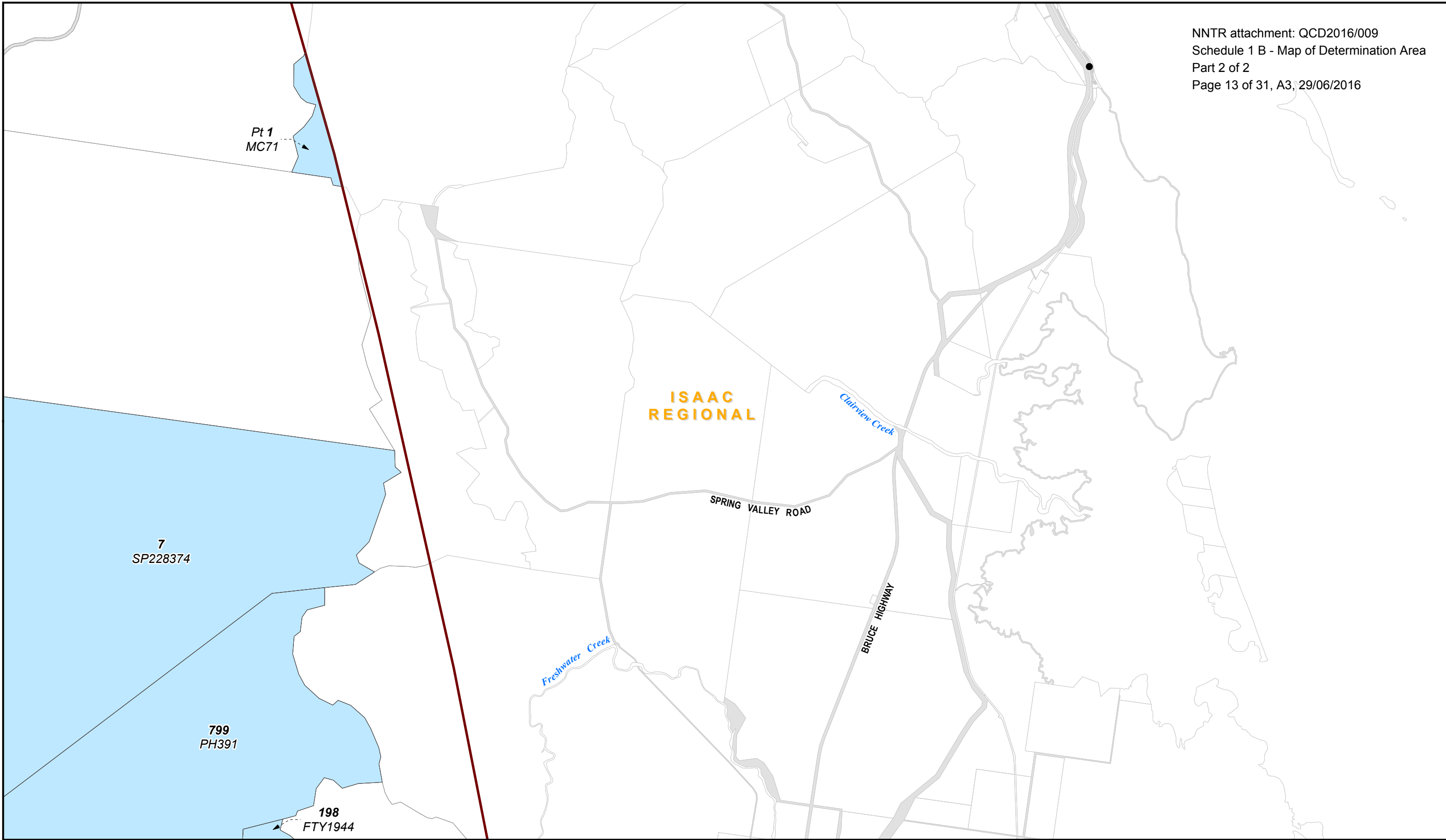
Feature names shown on this map have been obtained from available information. It is possible that errors and omissions may exist. While every care is taken to ensure the accuracy of this data, the Department of Natural Resources & Mines, and/or contributors to this publication, makes no representations or warranties about its accuracy, reliability, completeness or suitability for any particular purpose and disclaims all responsibility and all liability (including without limitation, liability in negligence) for all injuries, expenses, losses, damages (including indirect or consequential damage) and costs which might be incurred as a result of the data being inaccurate or incomplete in any way or for any reason.

Copyright protects this publication. Except for purposes permitted by the Copyright Act 1968, reproduction by any means (photocopying, electronic, mechanical, recording or otherwise) is prohibited without the prior written permission of the Department of Natural Resources & Mines.

All enquiries: The Manager, Client Mapping Services, Department of Natural Resources and Mines, GPO Box 2454, Brisbane, QLD 4001



Document Path: K:\CLAIMMAP\Qc08_11\Barada Barna\Determinatation Map Nov 2015\MXD\Qc08_11_Barada_Barna_A3L_Determination_MAPBOOK.mxd



- | | |
|-------------------------------------------|--------------------------|
| Schedule 1 Part 2 | Schedule 1 Part 1 |
| Non-Exclusive Areas | Shared Country Boundary |
| Schedule 1 Part 3 | Barada Barna Boundary |
| Native Title Does Not Exist | Widi # 2 Boundary |
| Roads (not within the Determination Area) | Local Government Areas |

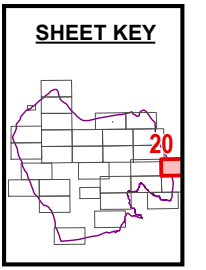
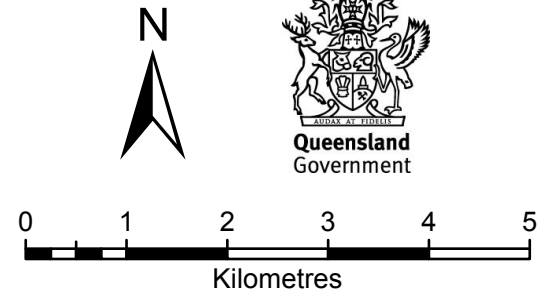
Native Title Determination
QUD380/2008 Barada Barna (QC08/11) & QUD492/2013
Widi People Of The Nebo Estate #2 (QC13/06) - Sheet 20 of 31
 Map Projection: GDA 1994 MGA Zone 55

Compilation : Land Tenure Information obtained from the Digital Cadastre Data Base (Nov. 2015), Department of Natural Resources & Mines, Brisbane.
 The Land Registry in the Department of Natural Resources & Mines should be consulted for verification of tenures.

Feature names shown on this map have been obtained from available information. It is possible that errors and omissions may exist. While every care is taken to ensure the accuracy of this data, the Department of Natural Resources & Mines, and/or contributors to this publication, makes no representations or warranties about its accuracy, reliability, completeness or suitability for any particular purpose and disclaims all responsibility and all liability (including without limitation, liability in negligence) for all injuries, expenses, losses, damages (including indirect or consequential damage) and costs which might be incurred as a result of the data being inaccurate or incomplete in any way or for any reason.

Copyright protects this publication. Except for purposes permitted by the Copyright Act 1968, reproduction by any means (photocopying, electronic, mechanical, recording or otherwise) is prohibited without the prior written permission of the Department of Natural Resources & Mines.




All enquiries: The Manager, Client Mapping Services, Department of Natural Resources and Mines, GPO Box 2454, Brisbane, QLD 4001







**ISAAC
 REGIONAL**

*Pt 5299
 SP276142*

PEAK DOWNS
 HIGHWAY

- Schedule 1 Part 2**
-  Non-Exclusive Areas
- Schedule 1 Part 3**
-  Native Title Does Not Exist
 -  Roads (not within the Determination Area)

- Schedule 1 Part 1**
-  Shared Country Boundary
 -  Barada Barna Boundary
 -  Widi # 2 Boundary
 -  Local Government Areas




Native Title Determination
QUD380/2008 Barada Barna (QC08/11) & QUD492/2013
Widi People Of The Nebo Estate #2 (QC13/06) - Sheet 21 of 31

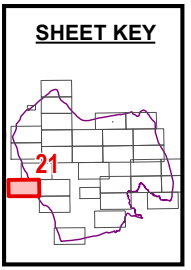
Map Projection: GDA 1994 MGA Zone 55

Compilation : Land Tenure Information obtained from the Digital Cadastre Data Base (Nov. 2015), Department of Natural Resources & Mines, Brisbane.
 The Land Registry in the Department of Natural Resources & Mines should be consulted for verification of tenures.

Feature names shown on this map have been obtained from available information. It is possible that errors and omissions may exist. While every care is taken to ensure the accuracy of this data, the Department of Natural Resources & Mines, and/or contributors to this publication, makes no representations or warranties about its accuracy, reliability, completeness or suitability for any particular purpose and disclaims all responsibility and all liability (including without limitation, liability in negligence) for all injuries, expenses, losses, damages (including indirect or consequential damage) and costs which might be incurred as a result of the data being inaccurate or incomplete in any way or for any reason.

Copyright protects this publication. Except for purposes permitted by the Copyright Act 1968, reproduction by any means (photocopying, electronic, mechanical, recording or otherwise) is prohibited without the prior written permission of the Department of Natural Resources & Mines.
 All enquiries: The Manager, Client Mapping Services, Department of Natural Resources and Mines, GPO Box 2454, Brisbane, QLD 4001




 Kilometres

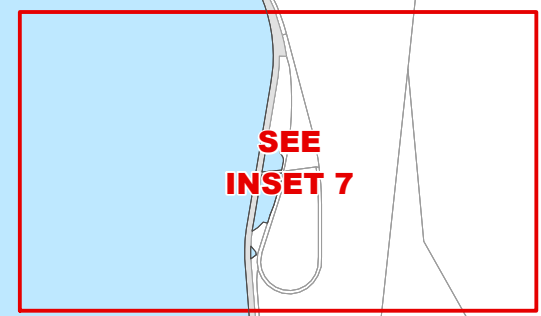


Pt 5299
 SP276142

Pt 59
 SP235297

SARAJI ROAD

ISAAC
 REGIONAL



Native Title Determination

**QUD380/2008 Barada Barna (QC08/11) & QUD492/2013
 Widi People Of The Nebo Estate #2 (QC13/06) - Sheet 22 of 31**

Map Projection: GDA 1994 MGA Zone 55

Compilation : Land Tenure Information obtained from the Digital Cadastre Data Base (Nov. 2015), Department of Natural Resources & Mines, Brisbane.
 The Land Registry in the Department of Natural Resources & Mines should be consulted for verification of tenures.

Feature names shown on this map have been obtained from available information. It is possible that errors and omissions may exist. While every care is taken to ensure the accuracy of this data, the Department of Natural Resources & Mines, and/or contributors to this publication, makes no representations or warranties about its accuracy, reliability, completeness or suitability for any particular purpose and disclaims all responsibility and all liability (including without limitation, liability in negligence) for all injuries, expenses, losses, damages (including indirect or consequential damage) and costs which might be incurred as a result of the data being inaccurate or incomplete in any way or for any reason.

Copyright protects this publication. Except for purposes permitted by the Copyright Act 1968, reproduction by any means (photocopying, electronic, mechanical, recording or otherwise) is prohibited without the prior written permission of the Department of Natural Resources & Mines.

All enquiries: The Manager, Client Mapping Services, Department of Natural Resources and Mines, GPO Box 2454, Brisbane, QLD 4001

Schedule 1 Part 2

Non-Exclusive Areas

Native Title Does Not Exist

Roads (not within the Determination Area)

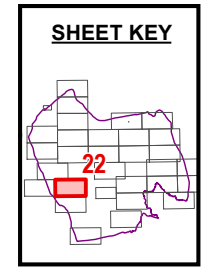
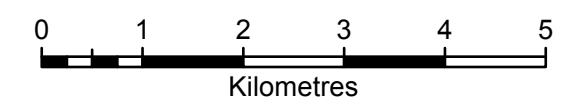
Schedule 1 Part 1

Shared Country Boundary

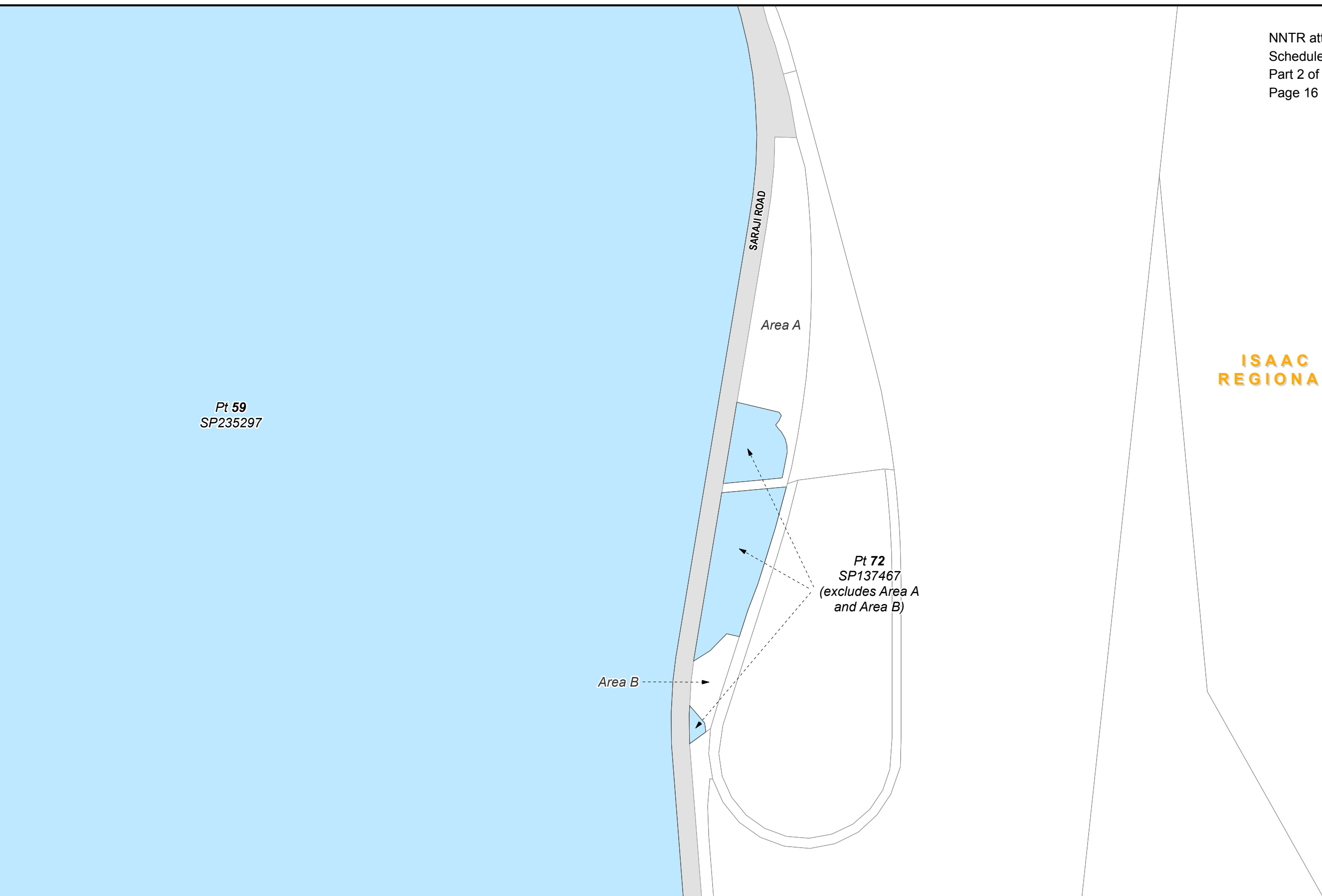
Barada Barna Boundary

Widi # 2 Boundary

Local Government Areas



Document Path: K:\CLAIMMAP\Qc08_11\Barada Barna\Determination Map Nov 2015\WXD\QC08_11_Barada_Barna_A3L_Determination_MAPBOOK.mxd



- Schedule 1 Part 2**
- Non-Exclusive Areas
- Schedule 1 Part 3**
- Native Title Does Not Exist
 - Roads (not within the Determination Area)

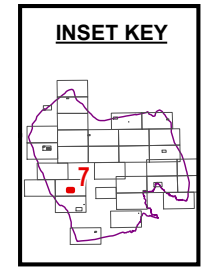
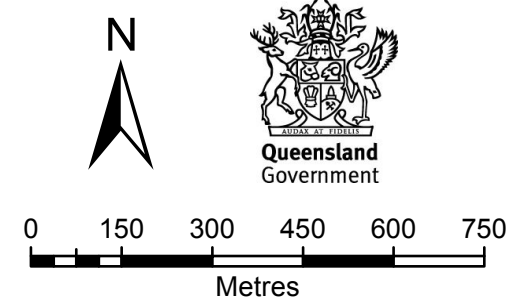
- Schedule 1 Part 1**
- Shared Country Boundary
 - Barada Barna Boundary
 - Widi # 2 Boundary
 - Local Government Areas

Native Title Determination
QUD380/2008 Barada Barna (QC08/11) & QUD492/2013
Widi People Of The Nebo Estate #2 (QC13/06) - Inset 7
 Map Projection: GDA 1994 MGA Zone 55

Compilation : Land Tenure Information obtained from the Digital Cadastre Data Base (Nov. 2015), Department of Natural Resources & Mines, Brisbane.
 The Land Registry in the Department of Natural Resources & Mines should be consulted for verification of tenures.

Feature names shown on this map have been obtained from available information. It is possible that errors and omissions may exist. While every care is taken to ensure the accuracy of this data, the Department of Natural Resources & Mines, and/or contributors to this publication, makes no representations or warranties about its accuracy, reliability, completeness or suitability for any particular purpose and disclaims all responsibility and all liability (including without limitation, liability in negligence) for all injuries, expenses, losses, damages (including indirect or consequential damage) and costs which might be incurred as a result of the data being inaccurate or incomplete in any way or for any reason.

Copyright protects this publication. Except for purposes permitted by the Copyright Act 1968, reproduction by any means (photocopying, electronic, mechanical, recording or otherwise) is prohibited without the prior written permission of the Department of Natural Resources & Mines.
 All enquiries: The Manager, Client Mapping Services, Department of Natural Resources and Mines, GPO Box 2454, Brisbane, QLD 4001





- | | |
|-------------------------------------------|--------------------------|
| Schedule 1 Part 2 | Schedule 1 Part 1 |
| Non-Exclusive Areas | Shared Country Boundary |
| Schedule 1 Part 3 | Barada Barna Boundary |
| Native Title Does Not Exist | Widi # 2 Boundary |
| Roads (not within the Determination Area) | Local Government Areas |

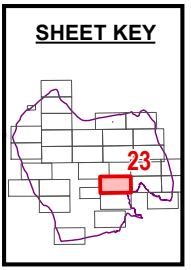
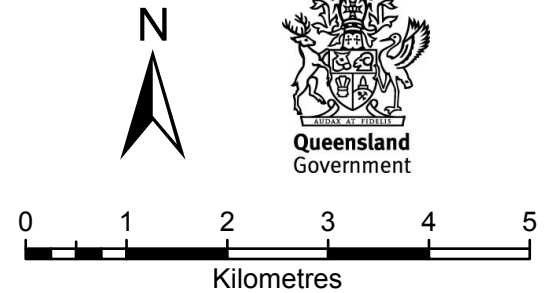
Native Title Determination
QUD380/2008 Barada Barna (QC08/11) & QUD492/2013
Widi People Of The Nebo Estate #2 (QC13/06) - Sheet 23 of 31
 Map Projection: GDA 1994 MGA Zone 55

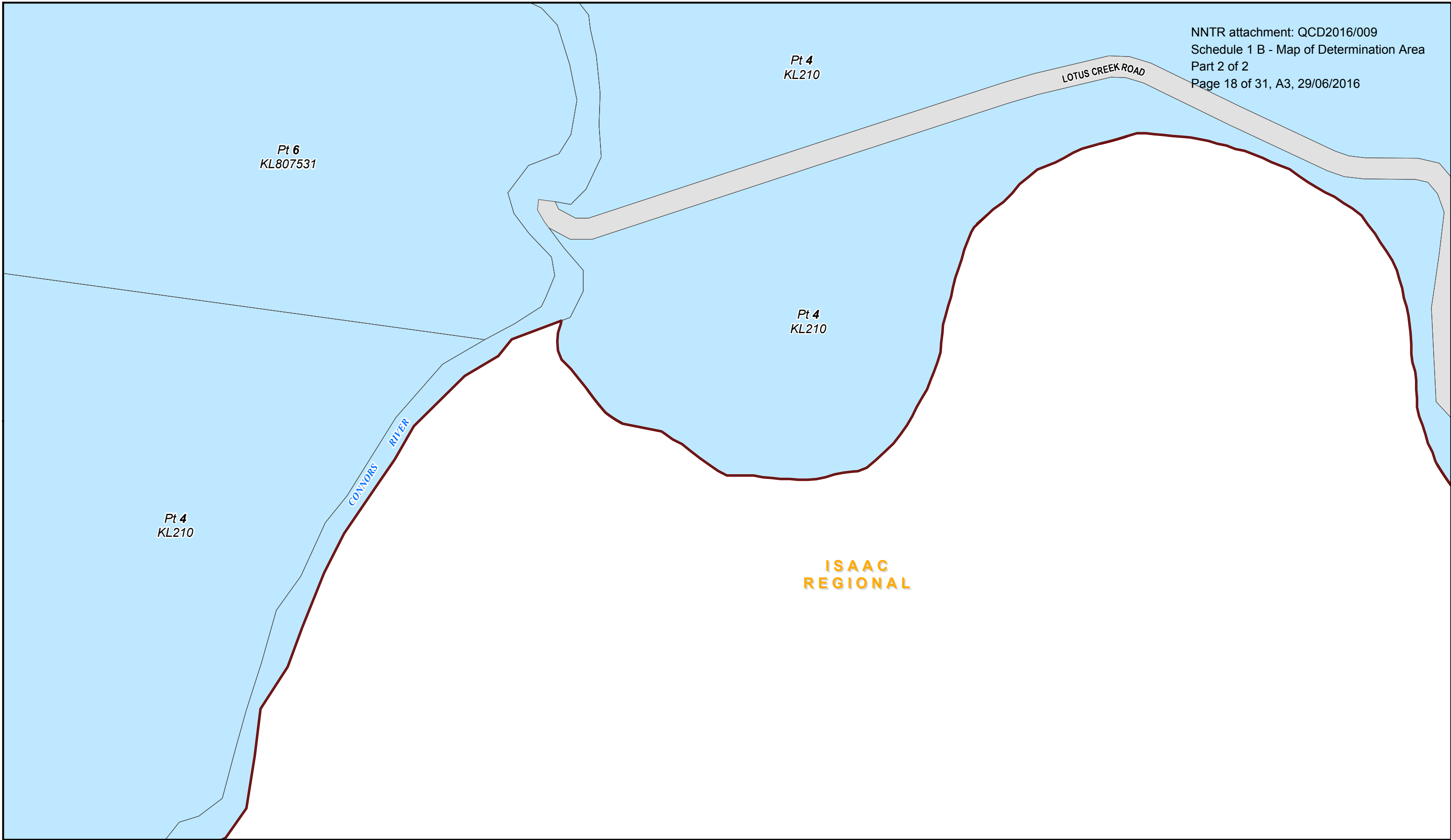
Compilation : Land Tenure Information obtained from the Digital Cadastre Data Base (Nov. 2015), Department of Natural Resources & Mines, Brisbane.
 The Land Registry in the Department of Natural Resources & Mines should be consulted for verification of tenures.

Feature names shown on this map have been obtained from available information. It is possible that errors and omissions may exist. While every care is taken to ensure the accuracy of this data, the Department of Natural Resources & Mines, and/or contributors to this publication, makes no representations or warranties about its accuracy, reliability, completeness or suitability for any particular purpose and disclaims all responsibility and all liability (including without limitation, liability in negligence) for all injuries, expenses, losses, damages (including indirect or consequential damage) and costs which might be incurred as a result of the data being inaccurate or incomplete in any way or for any reason.

Copyright protects this publication. Except for purposes permitted by the Copyright Act 1968, reproduction by any means (photocopying, electronic, mechanical, recording or otherwise) is prohibited without the prior written permission of the Department of Natural Resources & Mines.

All enquiries: The Manager, Client Mapping Services, Department of Natural Resources and Mines, GPO Box 2454, Brisbane, QLD 4001





- | | |
|-------------------------------------------|--------------------------|
| Schedule 1 Part 2 | Schedule 1 Part 1 |
| Non-Exclusive Areas | Shared Country Boundary |
| Schedule 1 Part 3 | Barada Barna Boundary |
| Native Title Does Not Exist | Widi # 2 Boundary |
| Roads (not within the Determination Area) | Local Government Areas |

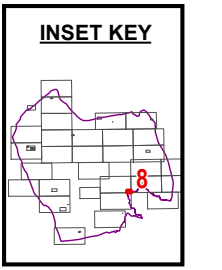
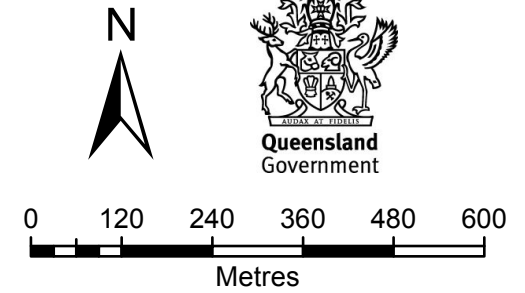
Native Title Determination
QUD380/2008 Barada Barna (QC08/11) & QUD492/2013
Widi People Of The Nebo Estate #2 (QC13/06) - Inset 8
 Map Projection: GDA 1994 MGA Zone 55

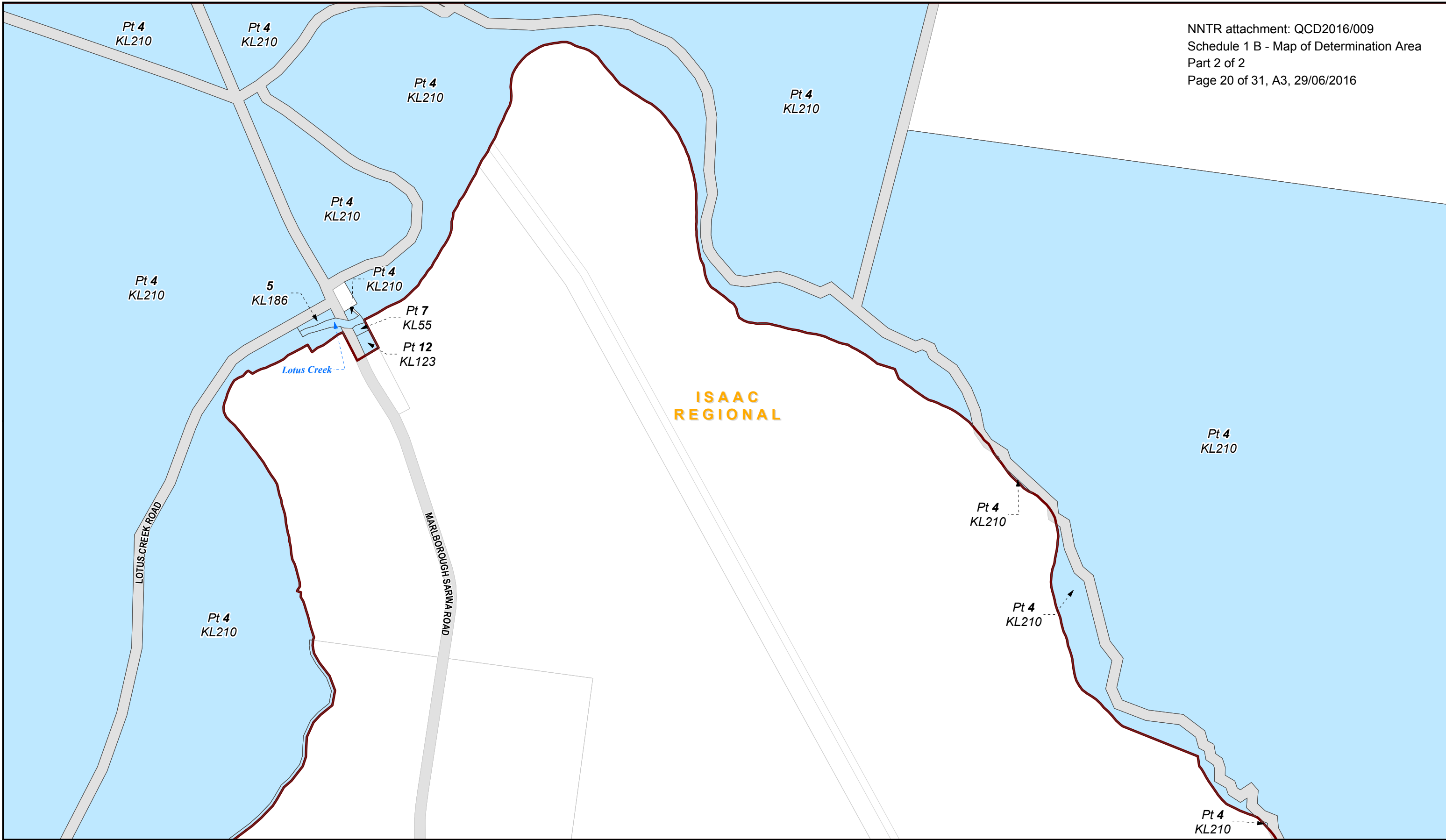
Compilation : Land Tenure Information obtained from the Digital Cadastre Data Base (Nov. 2015), Department of Natural Resources & Mines, Brisbane.
 The Land Registry in the Department of Natural Resources & Mines should be consulted for verification of tenures.

Feature names shown on this map have been obtained from available information. It is possible that errors and omissions may exist. While every care is taken to ensure the accuracy of this data, the Department of Natural Resources & Mines, and/or contributors to this publication, makes no representations or warranties about its accuracy, reliability, completeness or suitability for any particular purpose and disclaims all responsibility and all liability (including without limitation, liability in negligence) for all injuries, expenses, losses, damages (including indirect or consequential damage) and costs which might be incurred as a result of the data being inaccurate or incomplete in any way or for any reason.

Copyright protects this publication. Except for purposes permitted by the Copyright Act 1968, reproduction by any means (photocopying, electronic, mechanical, recording or otherwise) is prohibited without the prior written permission of the Department of Natural Resources & Mines.

All enquiries: The Manager, Client Mapping Services, Department of Natural Resources and Mines, GPO Box 2454, Brisbane, QLD 4001





- | | |
|-------------------------------------------|--------------------------|
| Schedule 1 Part 2 | Schedule 1 Part 1 |
| Non-Exclusive Areas | Shared Country Boundary |
| Schedule 1 Part 3 | Barada Barna Boundary |
| Native Title Does Not Exist | Widi # 2 Boundary |
| Roads (not within the Determination Area) | Local Government Areas |

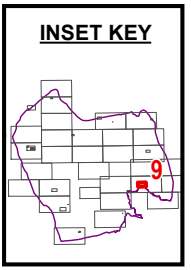
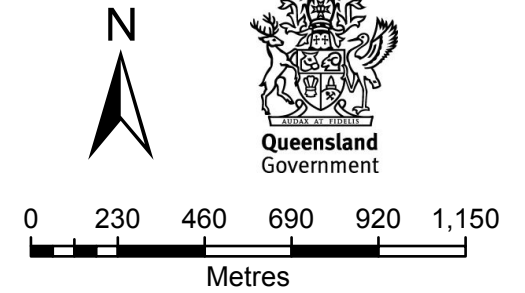
Native Title Determination
QUD380/2008 Barada Barna (QC08/11) & QUD492/2013
Widi People Of The Nebo Estate #2 (QC13/06) - Inset 9
 Map Projection: GDA 1994 MGA Zone 55

Compilation : Land Tenure Information obtained from the Digital Cadastre Data Base (Nov. 2015), Department of Natural Resources & Mines, Brisbane.
 The Land Registry in the Department of Natural Resources & Mines should be consulted for verification of tenures.

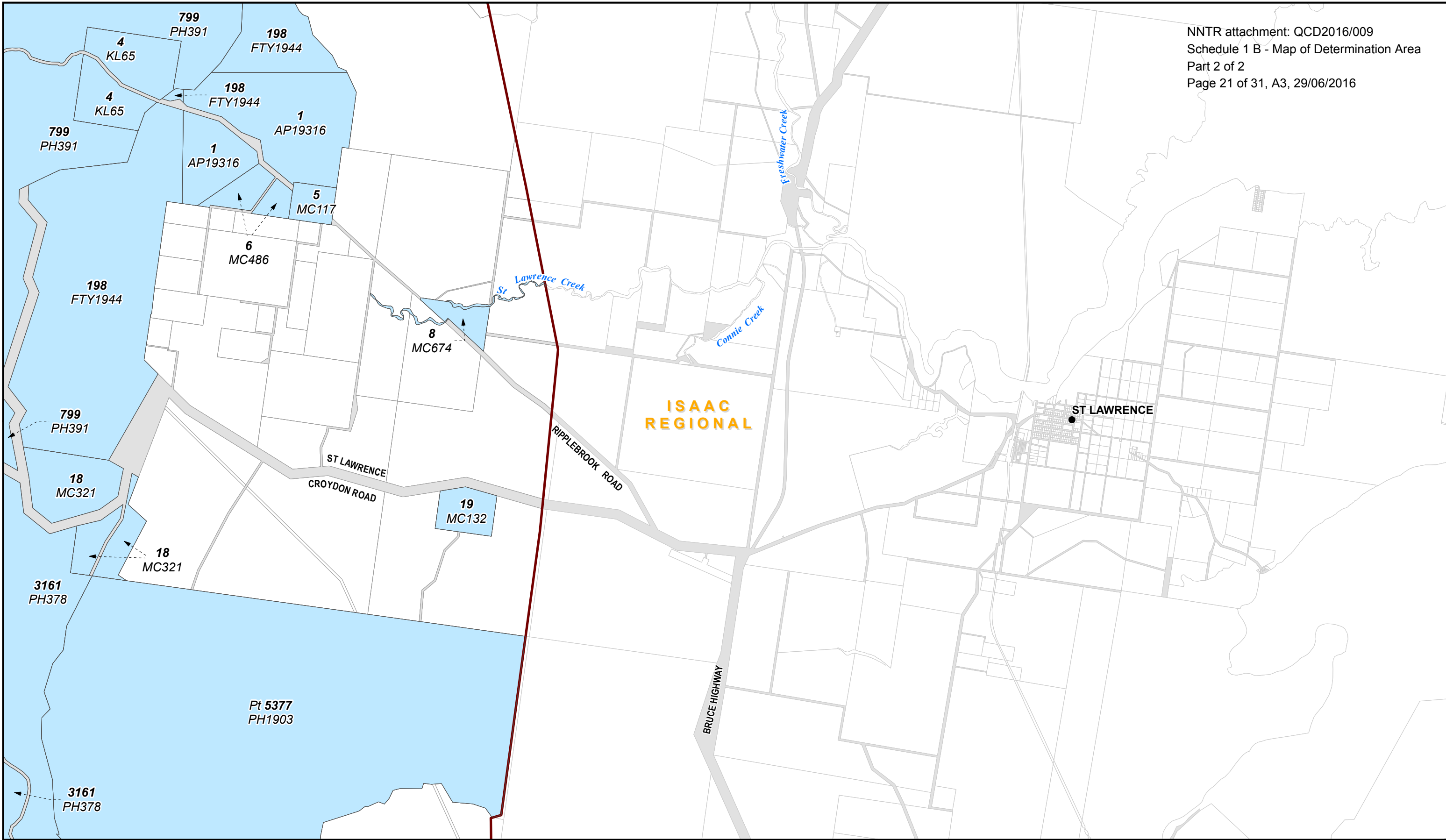
Feature names shown on this map have been obtained from available information. It is possible that errors and omissions may exist. While every care is taken to ensure the accuracy of this data, the Department of Natural Resources & Mines, and/or contributors to this publication, makes no representations or warranties about its accuracy, reliability, completeness or suitability for any particular purpose and disclaims all responsibility and all liability (including without limitation, liability in negligence) for all injuries, expenses, losses, damages (including indirect or consequential damage) and costs which might be incurred as a result of the data being inaccurate or incomplete in any way or for any reason.

Copyright protects this publication. Except for purposes permitted by the Copyright Act 1968, reproduction by any means (photocopying, electronic, mechanical, recording or otherwise) is prohibited without the prior written permission of the Department of Natural Resources & Mines.

All enquiries: The Manager, Client Mapping Services, Department of Natural Resources and Mines, GPO Box 2454, Brisbane, QLD 4001



Document Path: K:\CLAIMMAP\QC08_11\Barada Barna\Determinatation Map Nov 2015\MXD\QC08_11_Barada_Barna_A3L_Determination_MAPBOOK_INSETS.mxd



Native Title Determination

**QUD380/2008 Barada Barna (QC08/11) & QUD492/2013
 Widi People Of The Nebo Estate #2 (QC13/06) - Sheet 25 of 31**

Map Projection: GDA 1994 MGA Zone 55

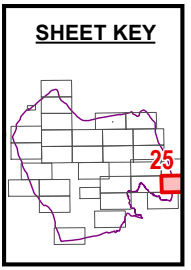
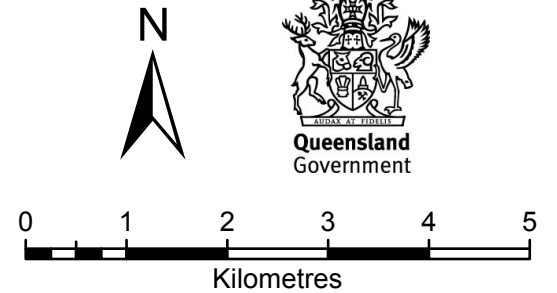
Compilation : Land Tenure Information obtained from the Digital Cadastre Data Base (Nov. 2015), Department of Natural Resources & Mines, Brisbane.
 The Land Registry in the Department of Natural Resources & Mines should be consulted for verification of tenures.

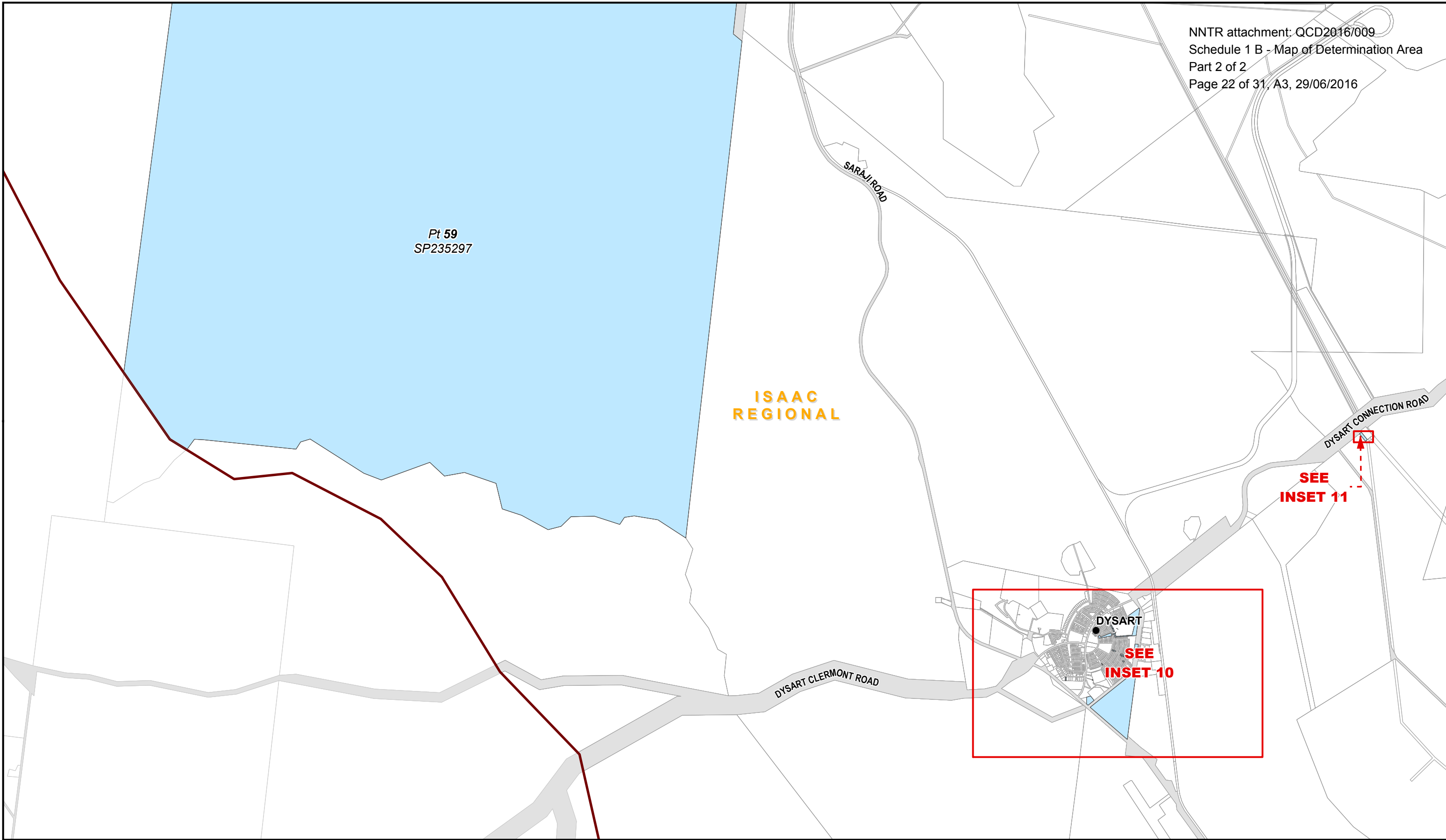
Feature names shown on this map have been obtained from available information. It is possible that errors and omissions may exist. While every care is taken to ensure the accuracy of this data, the Department of Natural Resources & Mines, and/or contributors to this publication, makes no representations or warranties about its accuracy, reliability, completeness or suitability for any particular purpose and disclaims all responsibility and all liability (including without limitation, liability in negligence) for all injuries, expenses, losses, damages (including indirect or consequential damage) and costs which might be incurred as a result of the data being inaccurate or incomplete in any way or for any reason.

Copyright protects this publication. Except for purposes permitted by the Copyright Act 1968, reproduction by any means (photocopying, electronic, mechanical, recording or otherwise) is prohibited without the prior written permission of the Department of Natural Resources & Mines.

All enquiries: The Manager, Client Mapping Services, Department of Natural Resources and Mines, GPO Box 2454, Brisbane, QLD 4001

- | | |
|-------------------------------------------|--------------------------|
| Schedule 1 Part 2 | Schedule 1 Part 1 |
| Non-Exclusive Areas | Shared Country Boundary |
| Schedule 1 Part 3 | Barada Barna Boundary |
| Native Title Does Not Exist | Widi # 2 Boundary |
| Roads (not within the Determination Area) | Local Government Areas |





- | | |
|-------------------------------------------|--------------------------|
| Schedule 1 Part 2 | Schedule 1 Part 1 |
| Non-Exclusive Areas | Shared Country Boundary |
| Schedule 1 Part 3 | Barada Barna Boundary |
| Native Title Does Not Exist | Widi # 2 Boundary |
| Roads (not within the Determination Area) | Local Government Areas |

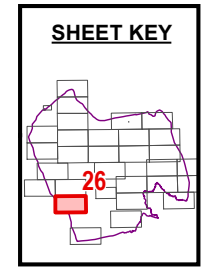

Native Title Determination
QUD380/2008 Barada Barna (QC08/11) & QUD492/2013
Widi People Of The Nebo Estate #2 (QC13/06) - Sheet 26 of 31
 Map Projection: GDA 1994 MGA Zone 55

Compilation : Land Tenure Information obtained from the Digital Cadastre Data Base (Nov. 2015), Department of Natural Resources & Mines, Brisbane. The Land Registry in the Department of Natural Resources & Mines should be consulted for verification of tenures.

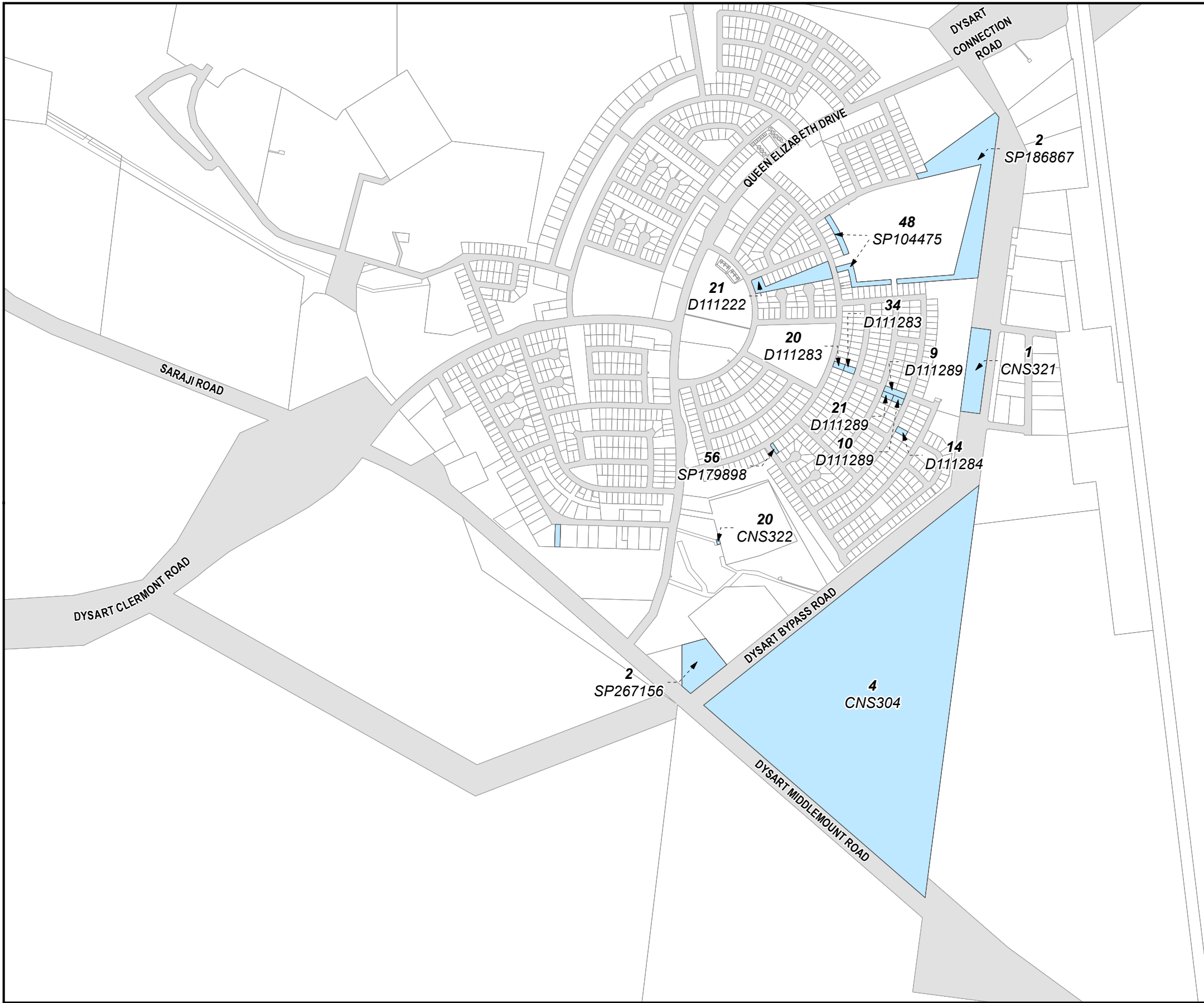
Feature names shown on this map have been obtained from available information. It is possible that errors and omissions may exist. While every care is taken to ensure the accuracy of this data, the Department of Natural Resources & Mines, and/or contributors to this publication, makes no representations or warranties about its accuracy, reliability, completeness or suitability for any particular purpose and disclaims all responsibility and all liability (including without limitation, liability in negligence) for all injuries, expenses, losses, damages (including indirect or consequential damage) and costs which might be incurred as a result of the data being inaccurate or incomplete in any way or for any reason.

Copyright protects this publication. Except for purposes permitted by the Copyright Act 1968, reproduction by any means (photocopying, electronic, mechanical, recording or otherwise) is prohibited without the prior written permission of the Department of Natural Resources & Mines.

All enquiries: The Manager, Client Mapping Services, Department of Natural Resources and Mines, GPO Box 2454, Brisbane, QLD 4001



Document Path: K:\CLAIMMAP\Qc08_11\Barada Barna\Determination Map Nov 2015\WXD\QC08_11_Barada_Barna_A3L_Determination_MAPBOOK.mxd



**ISAAC
REGIONAL**

- | | |
|-------------------------------------------|--------------------------|
| Schedule 1 Part 2 | Schedule 1 Part 1 |
| Non-Exclusive Areas | Shared Country Boundary |
| Schedule 1 Part 3 | Barada Barna Boundary |
| Native Title Does Not Exist | Widi # 2 Boundary |
| Roads (not within the Determination Area) | Local Government Areas |

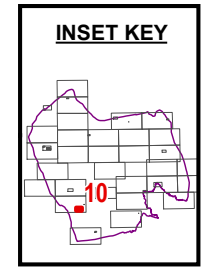
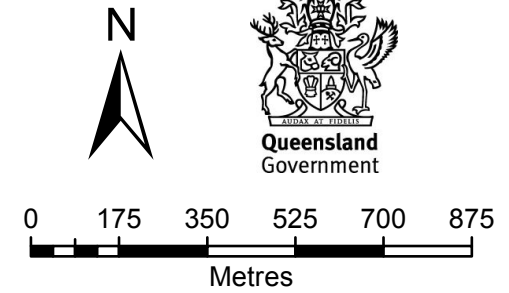
Native Title Determination
QUD380/2008 Barada Barna (QC08/11) & QUD492/2013
Widi People Of The Nebo Estate #2 (QC13/06) - Inset 10
 Map Projection: GDA 1994 MGA Zone 55

Compilation : Land Tenure Information obtained from the Digital Cadastre Data Base (Nov. 2015), Department of Natural Resources & Mines, Brisbane.
 The Land Registry in the Department of Natural Resources & Mines should be consulted for verification of tenures.

Feature names shown on this map have been obtained from available information. It is possible that errors and omissions may exist. While every care is taken to ensure the accuracy of this data, the Department of Natural Resources & Mines, and/or contributors to this publication, makes no representations or warranties about its accuracy, reliability, completeness or suitability for any particular purpose and disclaims all responsibility and all liability (including without limitation, liability in negligence) for all injuries, expenses, losses, damages (including indirect or consequential damage) and costs which might be incurred as a result of the data being inaccurate or incomplete in any way or for any reason.

Copyright protects this publication. Except for purposes permitted by the Copyright Act 1968, reproduction by any means (photocopying, electronic, mechanical, recording or otherwise) is prohibited without the prior written permission of the Department of Natural Resources & Mines.




All enquiries: The Manager, Client Mapping Services, Department of Natural Resources and Mines, GPO Box 2454, Brisbane, QLD 4001







DYSART CONNECTION ROAD

ISAAC
 REGIONAL

10
 CNS83

- Schedule 1 Part 2**
-  Non-Exclusive Areas
 -  Native Title Does Not Exist
 -  Roads (not within the Determination Area)

- Schedule 1 Part 1**
-  Shared Country Boundary
 -  Barada Barna Boundary
 -  Widi # 2 Boundary
 -  Local Government Areas

Native Title Determination

**QUD380/2008 Barada Barna (QC08/11) & QUD492/2013
 Widi People Of The Nebo Estate #2 (QC13/06) - Inset 11**

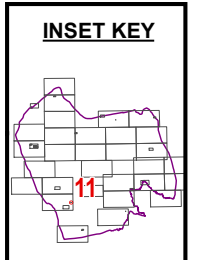
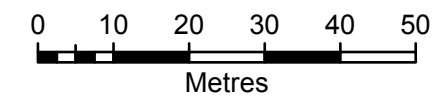
Map Projection: GDA 1994 MGA Zone 55

Compilation : Land Tenure Information obtained from the Digital Cadastre Data Base (Nov. 2015), Department of Natural Resources & Mines, Brisbane.
 The Land Registry in the Department of Natural Resources & Mines should be consulted for verification of tenures.

Feature names shown on this map have been obtained from available information. It is possible that errors and omissions may exist. While every care is taken to ensure the accuracy of this data, the Department of Natural Resources & Mines, and/or contributors to this publication, makes no representations or warranties about its accuracy, reliability, completeness or suitability for any particular purpose and disclaims all responsibility and all liability (including without limitation, liability in negligence) for all injuries, expenses, losses, damages (including indirect or consequential damage) and costs which might be incurred as a result of the data being inaccurate or incomplete in any way or for any reason.

Copyright protects this publication. Except for purposes permitted by the Copyright Act 1968, reproduction by any means (photocopying, electronic, mechanical, recording or otherwise) is prohibited without the prior written permission of the Department of Natural Resources & Mines.

All enquiries: The Manager, Client Mapping Services, Department of Natural Resources and Mines, GPO Box 2454, Brisbane, QLD 4001





ISAAC REGIONAL

ISAAC RIVER

CARFAX ROAD

FITZROY DEVELOPMENTAL ROAD

- | | |
|-------------------------------------------|--------------------------|
| Schedule 1 Part 2 | Schedule 1 Part 1 |
| Non-Exclusive Areas | Shared Country Boundary |
| Schedule 1 Part 3 | Barada Barna Boundary |
| Native Title Does Not Exist | Widi # 2 Boundary |
| Roads (not within the Determination Area) | Local Government Areas |

Native Title Determination
QUD380/2008 Barada Barna (QC08/11) & QUD492/2013
Widi People Of The Nebo Estate #2 (QC13/06) - Sheet 27 of 31

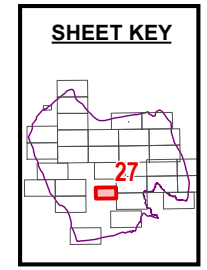
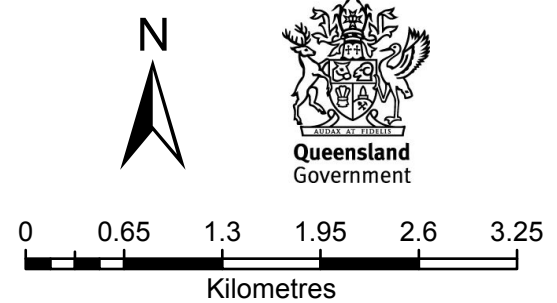
Map Projection: GDA 1994 MGA Zone 55

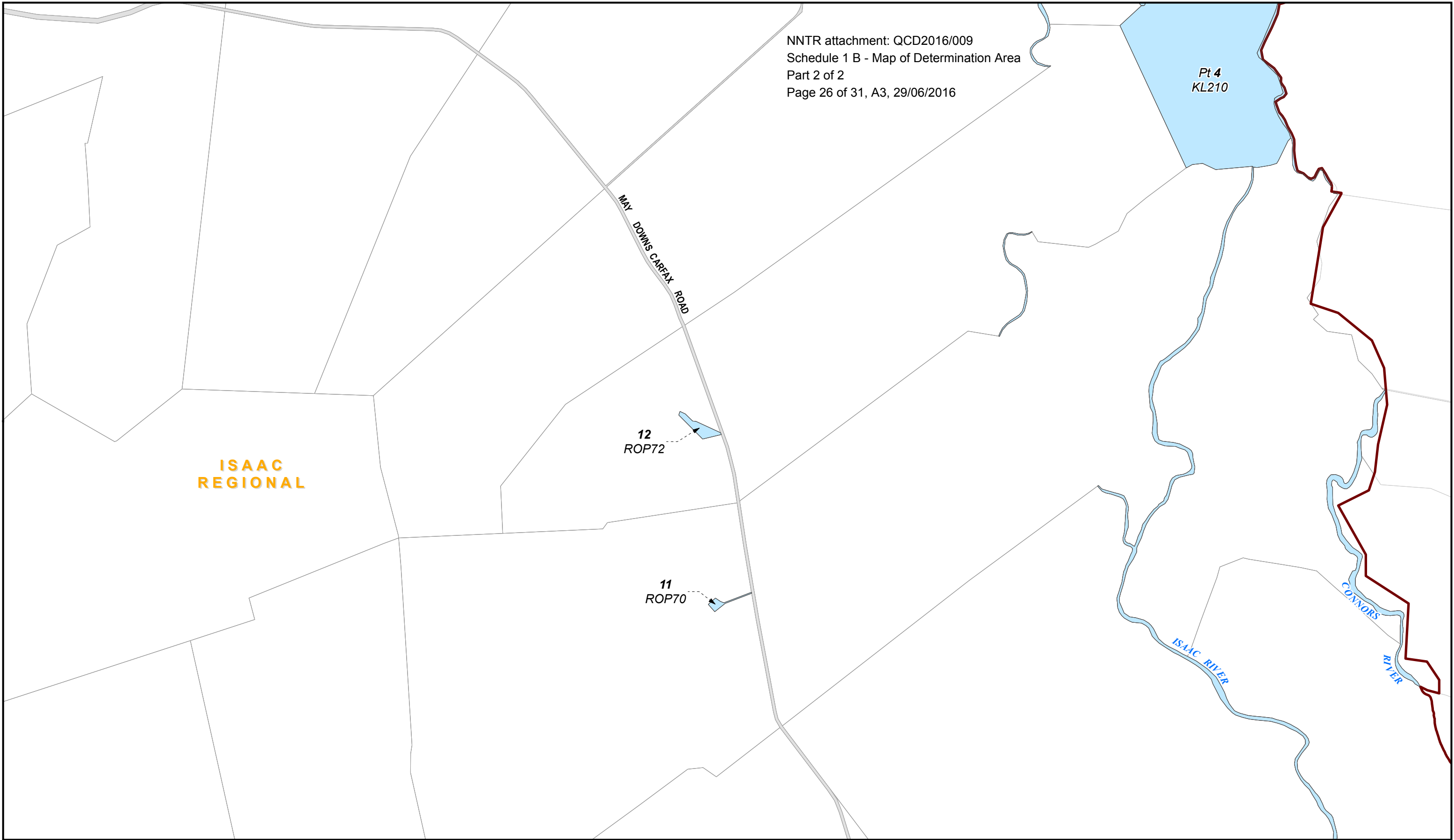
Compilation : Land Tenure Information obtained from the Digital Cadastre Data Base (Nov. 2015), Department of Natural Resources & Mines, Brisbane.
 The Land Registry in the Department of Natural Resources & Mines should be consulted for verification of tenures.

Feature names shown on this map have been obtained from available information. It is possible that errors and omissions may exist. While every care is taken to ensure the accuracy of this data, the Department of Natural Resources & Mines, and/or contributors to this publication, makes no representations or warranties about its accuracy, reliability, completeness or suitability for any particular purpose and disclaims all responsibility and all liability (including without limitation, liability in negligence) for all injuries, expenses, losses, damages (including indirect or consequential damage) and costs which might be incurred as a result of the data being inaccurate or incomplete in any way or for any reason.

Copyright protects this publication. Except for purposes permitted by the Copyright Act 1968, reproduction by any means (photocopying, electronic, mechanical, recording or otherwise) is prohibited without the prior written permission of the Department of Natural Resources & Mines.

All enquiries: The Manager, Client Mapping Services, Department of Natural Resources and Mines, GPO Box 2454, Brisbane, QLD 4001





**ISAAC
REGIONAL**

**12
ROP72**

**11
ROP70**

**Pt 4
KL210**

**MAY
DOWNS CAREX
ROAD**

ISAAC RIVER

**CONNORS
RIVER**

- Schedule 1 Part 2**
- Non-Exclusive Areas
- Schedule 1 Part 3**
- Native Title Does Not Exist
 - Roads (not within the Determination Area)

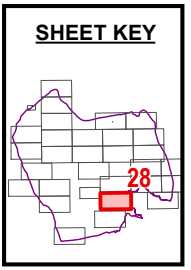
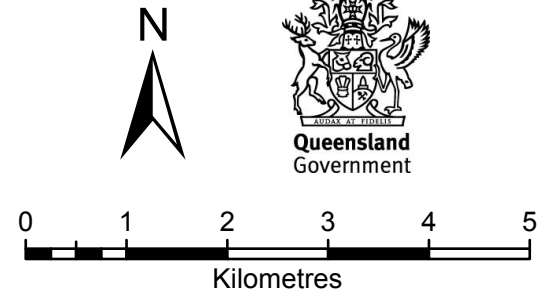
- Schedule 1 Part 1**
- Shared Country Boundary
 - Barada Barna Boundary
 - Widi # 2 Boundary
 - Local Government Areas

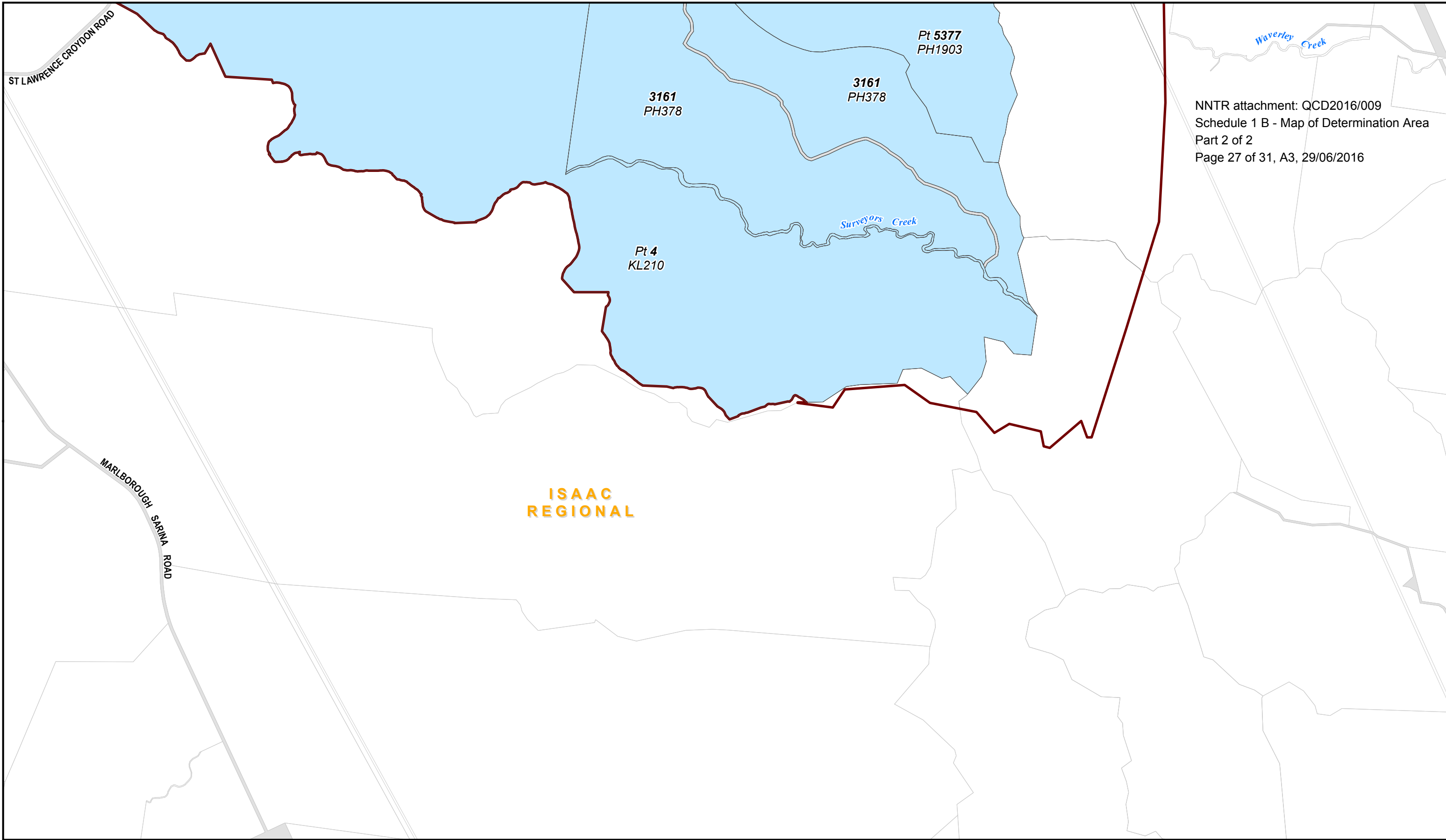
Native Title Determination
QUD380/2008 Barada Barna (QC08/11) & QUD492/2013
Widi People Of The Nebo Estate #2 (QC13/06) - Sheet 28 of 31
 Map Projection: GDA 1994 MGA Zone 55

Compilation : Land Tenure Information obtained from the Digital Cadastre Data Base (Nov. 2015), Department of Natural Resources & Mines, Brisbane.
 The Land Registry in the Department of Natural Resources & Mines should be consulted for verification of tenures.

Feature names shown on this map have been obtained from available information. It is possible that errors and omissions may exist. While every care is taken to ensure the accuracy of this data, the Department of Natural Resources & Mines, and/or contributors to this publication, makes no representations or warranties about its accuracy, reliability, completeness or suitability for any particular purpose and disclaims all responsibility and all liability (including without limitation, liability in negligence) for all injuries, expenses, losses, damages (including indirect or consequential damage) and costs which might be incurred as a result of the data being inaccurate or incomplete in any way or for any reason.

Copyright protects this publication. Except for purposes permitted by the Copyright Act 1968, reproduction by any means (photocopying, electronic, mechanical, recording or otherwise) is prohibited without the prior written permission of the Department of Natural Resources & Mines.
 All enquiries: The Manager, Client Mapping Services, Department of Natural Resources and Mines, GPO Box 2454, Brisbane, QLD 4001





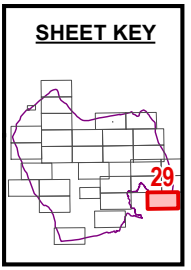
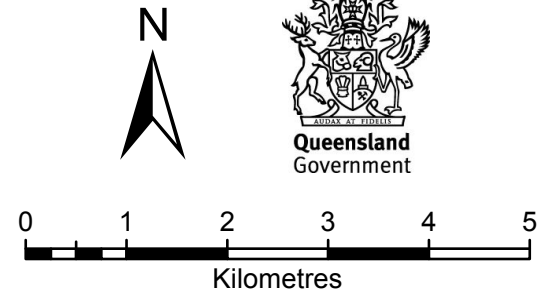
NNTR attachment: QCD2016/009
 Schedule 1 B - Map of Determination Area
 Part 2 of 2
 Page 27 of 31, A3, 29/06/2016

**ISAAC
 REGIONAL**

- | | |
|-------------------------------------------|--------------------------|
| Schedule 1 Part 2 | Schedule 1 Part 1 |
| Non-Exclusive Areas | Shared Country Boundary |
| Schedule 1 Part 3 | Barada Barna Boundary |
| Native Title Does Not Exist | Widi # 2 Boundary |
| Roads (not within the Determination Area) | Local Government Areas |

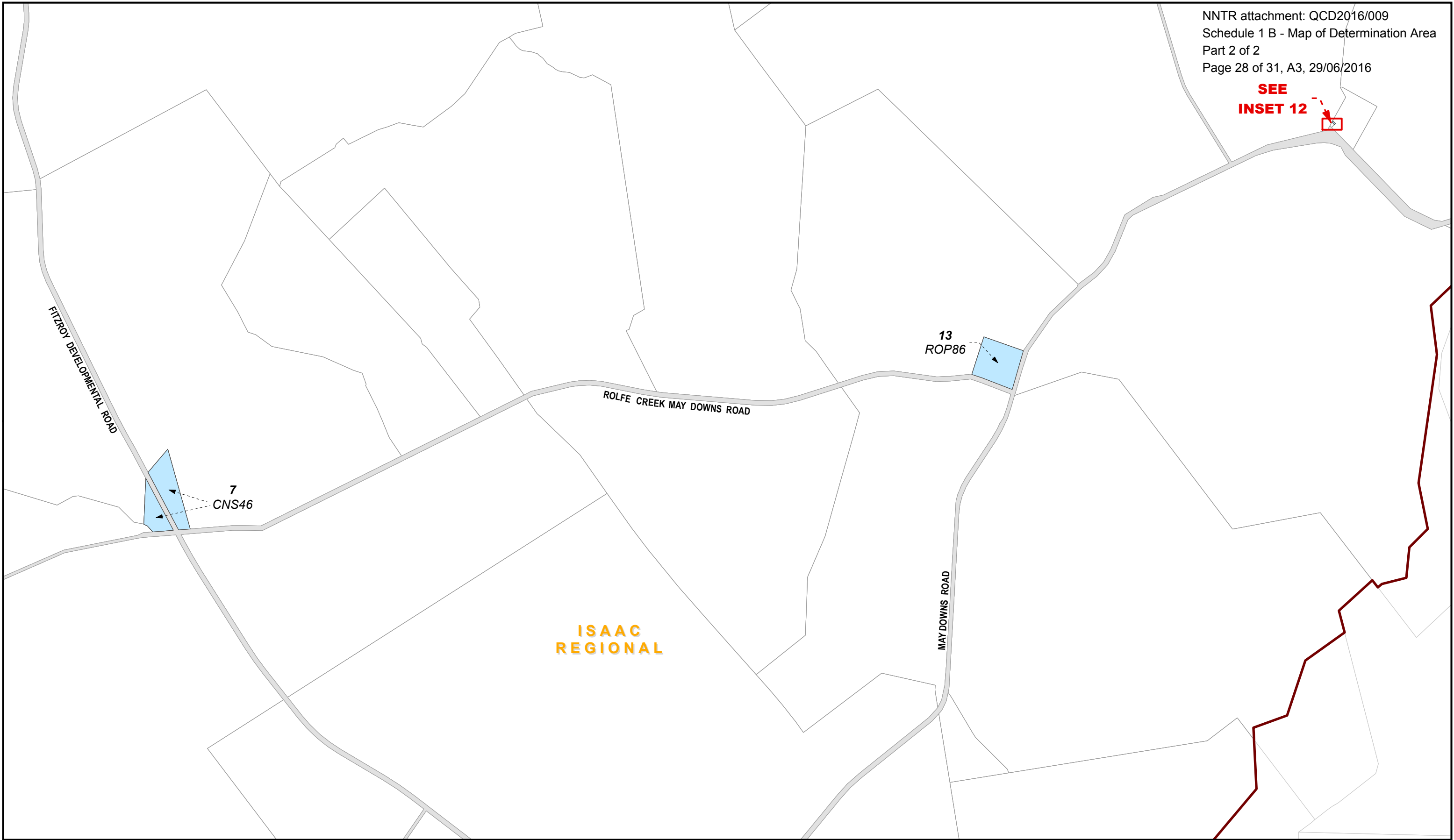
Native Title Determination
QUD380/2008 Barada Barna (QC08/11) & QUD492/2013
Widi People Of The Nebo Estate #2 (QC13/06) - Sheet 29 of 31

Map Projection: GDA 1994 MGA Zone 55
 Compilation : Land Tenure Information obtained from the Digital Cadastre Data Base (Nov. 2015), Department of Natural Resources & Mines, Brisbane.
 The Land Registry in the Department of Natural Resources & Mines should be consulted for verification of tenures.
 Feature names shown on this map have been obtained from available information. It is possible that errors and omissions may exist. While every care is taken to ensure the accuracy of this data, the Department of Natural Resources & Mines, and/or contributors to this publication, makes no representations or warranties about its accuracy, reliability, completeness or suitability for any particular purpose and disclaims all responsibility and all liability (including without limitation, liability in negligence) for all injuries, expenses, losses, damages (including indirect or consequential damage) and costs which might be incurred as a result of the data being inaccurate or incomplete in any way or for any reason.
 Copyright protects this publication. Except for purposes permitted by the Copyright Act 1968, reproduction by any means (photocopying, electronic, mechanical, recording or otherwise) is prohibited without the prior written permission of the Department of Natural Resources & Mines.
 All enquiries: The Manager, Client Mapping Services, Department of Natural Resources and Mines, GPO Box 2454, Brisbane, QLD 4001



Document Path: K:\CLAIMMAP\QC08_11\Barada Barna\Determinat Map Nov 2015\MXD\QC08_11_Barada_Barna_A3L_Determination_MAPBOOK.mxd

**SEE
 INSET 12**



**ISAAC
 REGIONAL**

- | | |
|-------------------------------------------|--------------------------|
| Schedule 1 Part 2 | Schedule 1 Part 1 |
| Non-Exclusive Areas | Shared Country Boundary |
| Schedule 1 Part 3 | Barada Barna Boundary |
| Native Title Does Not Exist | Widi # 2 Boundary |
| Roads (not within the Determination Area) | Local Government Areas |

Native Title Determination
QUD380/2008 Barada Barna (QC08/11) & QUD492/2013
Widi People Of The Nebo Estate #2 (QC13/06) - Sheet 30 of 31

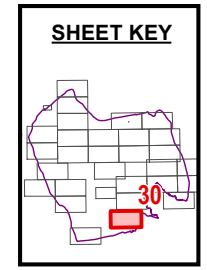
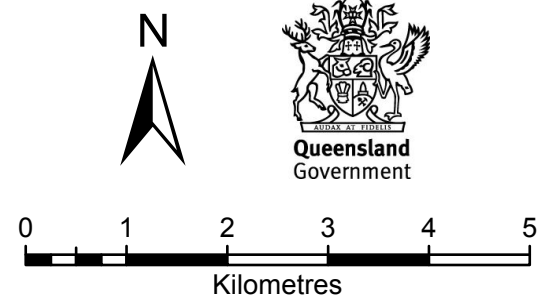
Map Projection: GDA 1994 MGA Zone 55

Compilation : Land Tenure Information obtained from the Digital Cadastre Data Base (Nov. 2015), Department of Natural Resources & Mines, Brisbane.
 The Land Registry in the Department of Natural Resources & Mines should be consulted for verification of tenures.

Feature names shown on this map have been obtained from available information. It is possible that errors and omissions may exist. While every care is taken to ensure the accuracy of this data, the Department of Natural Resources & Mines, and/or contributors to this publication, makes no representations or warranties about its accuracy, reliability, completeness or suitability for any particular purpose and disclaims all responsibility and all liability (including without limitation, liability in negligence) for all injuries, expenses, losses, damages (including indirect or consequential damage) and costs which might be incurred as a result of the data being inaccurate or incomplete in any way or for any reason.

Copyright protects this publication. Except for purposes permitted by the Copyright Act 1968, reproduction by any means (photocopying, electronic, mechanical, recording or otherwise) is prohibited without the prior written permission of the Department of Natural Resources & Mines.

All enquiries: The Manager, Client Mapping Services, Department of Natural Resources and Mines, GPO Box 2454, Brisbane, QLD 4001



Document Path: K:\CLAIMMAP\Qc08_11\Barada Barna\Determinatation Map Nov 2015\MXD\Qc08_11_Barada Barna_A3L_Determination_MAPBOOK.mxd

**ISAAC
 REGIONAL**

*Pt 16
 ROP85*

MAY DOWNS ROAD

Native Title Determination

**QUD380/2008 Barada Barna (QC08/11) & QUD492/2013
 Widi People Of The Nebo Estate #2 (QC13/06) - Inset 12**


Map Projection: GDA 1994 MGA Zone 55


Compilation : Land Tenure Information obtained from the Digital Cadastre Data Base (Nov. 2015), Department of Natural Resources & Mines, Brisbane.
 The Land Registry in the Department of Natural Resources & Mines should be consulted for verification of tenures.


Feature names shown on this map have been obtained from available information. It is possible that errors and omissions may exist. While every care is taken to ensure the accuracy of this data, the Department of Natural Resources & Mines, and/or contributors to this publication, makes no representations or warranties about its accuracy, reliability, completeness or suitability for any particular purpose and disclaims all responsibility and all liability (including without limitation, liability in negligence) for all injuries, expenses, losses, damages (including indirect or consequential damage) and costs which might be incurred as a result of the data being inaccurate or incomplete in any way or for any reason.


Copyright protects this publication. Except for purposes permitted by the Copyright Act 1968, reproduction by any means (photocopying, electronic, mechanical, recording or otherwise) is prohibited without the prior written permission of the Department of Natural Resources & Mines.


All enquiries: The Manager, Client Mapping Services, Department of Natural Resources and Mines, GPO Box 2454, Brisbane, QLD 4001


Schedule 1 Part 2
 Non-Exclusive Areas


Schedule 1 Part 3
 Native Title Does Not Exist

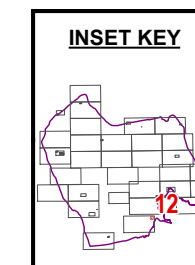
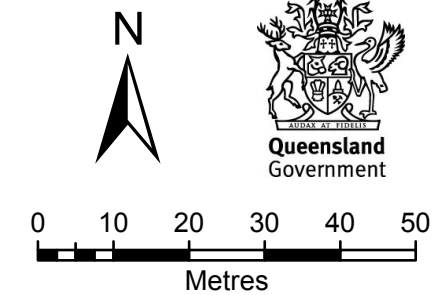
 Roads (not within the Determination Area)

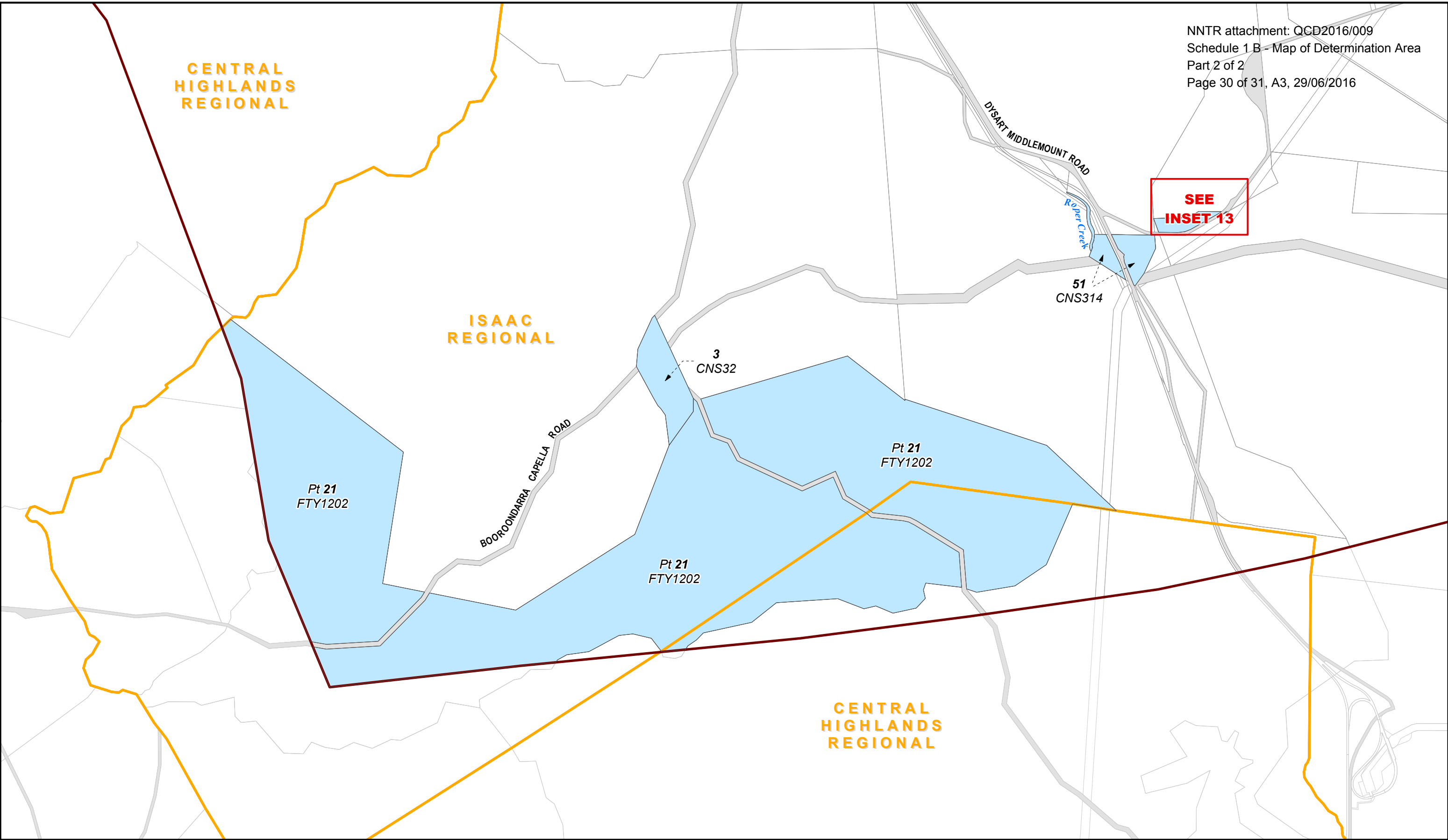
Schedule 1 Part 1
 Shared Country Boundary

 Barada Barna Boundary

 Widi # 2 Boundary

 Local Government Areas





- | | |
|-------------------------------------------|--------------------------|
| Schedule 1 Part 2 | Schedule 1 Part 1 |
| Non-Exclusive Areas | Shared Country Boundary |
| Schedule 1 Part 3 | Barada Barna Boundary |
| Native Title Does Not Exist | Widi # 2 Boundary |
| Roads (not within the Determination Area) | Local Government Areas |

Native Title Determination
QUD380/2008 Barada Barna (QC08/11) & QUD492/2013
Widi People Of The Nebo Estate #2 (QC13/06) - Sheet 31 of 31
 Map Projection: GDA 1994 MGA Zone 55

Compilation : Land Tenure Information obtained from the Digital Cadastre Data Base (Nov. 2015), Department of Natural Resources & Mines, Brisbane.
 The Land Registry in the Department of Natural Resources & Mines should be consulted for verification of tenures.

Feature names shown on this map have been obtained from available information. It is possible that errors and omissions may exist. While every care is taken to ensure the accuracy of this data, the Department of Natural Resources & Mines, and/or contributors to this publication, makes no representations or warranties about its accuracy, reliability, completeness or suitability for any particular purpose and disclaims all responsibility and all liability (including without limitation, liability in negligence) for all injuries, expenses, losses, damages (including indirect or consequential damage) and costs which might be incurred as a result of the data being inaccurate or incomplete in any way or for any reason.

Copyright protects this publication. Except for purposes permitted by the Copyright Act 1968, reproduction by any means (photocopying, electronic, mechanical, recording or otherwise) is prohibited without the prior written permission of the Department of Natural Resources & Mines.

All enquiries: The Manager, Client Mapping Services, Department of Natural Resources and Mines, GPO Box 2454, Brisbane, QLD 4001

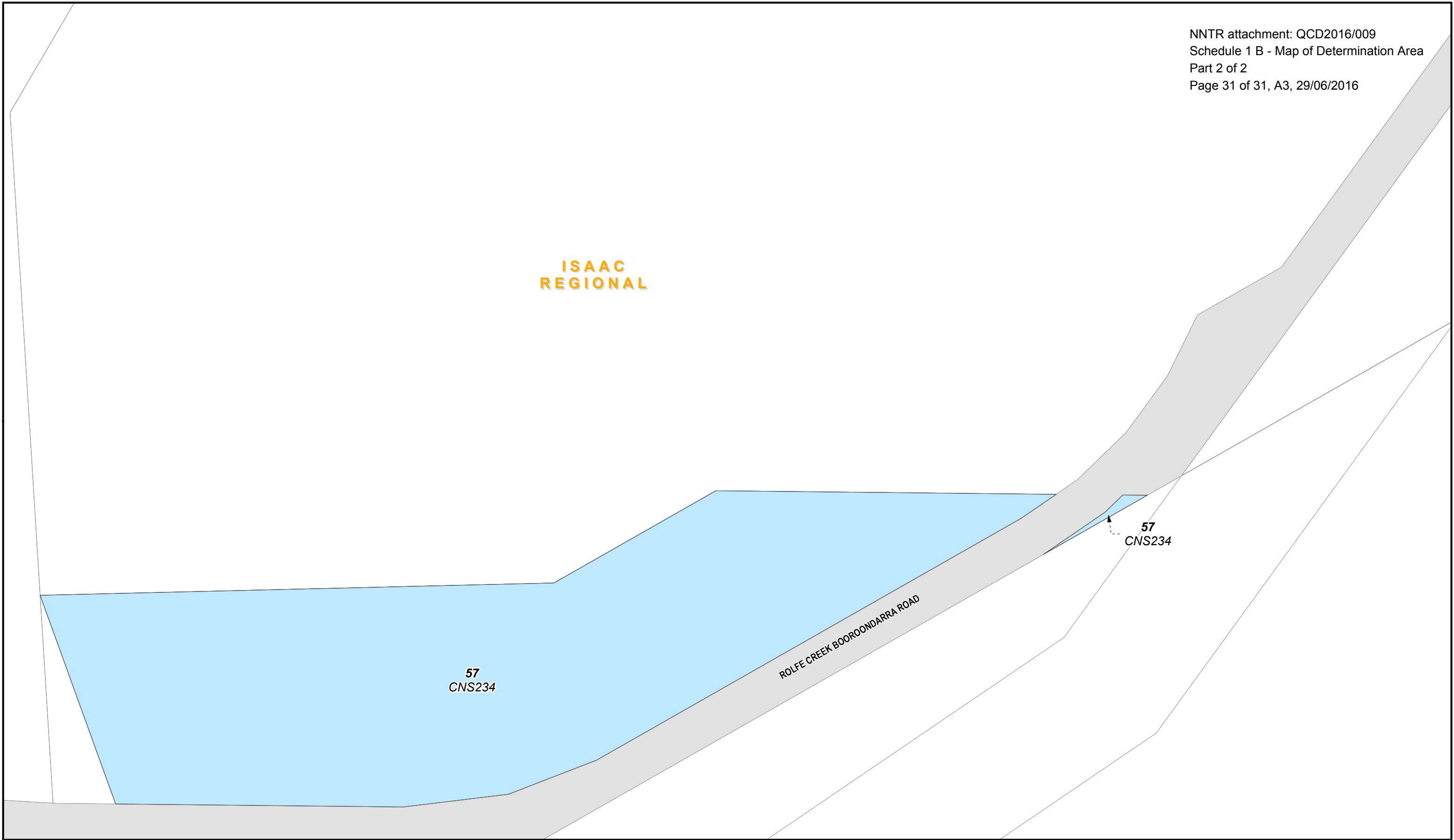
N

Queensland Government

SHEET KEY

0 1 2 3 4 5
Kilometres

**ISAAC
 REGIONAL**



- Schedule 1 Part 2**
- Non-Exclusive Areas
- Schedule 1 Part 3**
- Native Title Does Not Exist
 - Roads (not within the Determination Area)

- Schedule 1 Part 1**
- Shared Country Boundary
 - Barada Barna Boundary
 - Widi # 2 Boundary
 - Local Government Areas

Native Title Determination
QUD380/2008 Barada Barna (QC08/11) & QUD492/2013
Widi People Of The Nebo Estate #2 (QC13/06) - Inset 13
 Map Projection: GDA 1994 MGA Zone 55

Compilation : Land Tenure Information obtained from the Digital Cadastre Data Base (Nov. 2015), Department of Natural Resources & Mines, Brisbane.
 The Land Registry in the Department of Natural Resources & Mines should be consulted for verification of tenures.

Feature names shown on this map have been obtained from available information. It is possible that errors and omissions may exist. While every care is taken to ensure the accuracy of this data, the Department of Natural Resources & Mines, and/or contributors to this publication, makes no representations or warranties about its accuracy, reliability, completeness or suitability for any particular purpose and disclaims all responsibility and all liability (including without limitation, liability in negligence) for all injuries, expenses, losses, damages (including indirect or consequential damage) and costs which might be incurred as a result of the data being inaccurate or incomplete in any way or for any reason.

Copyright protects this publication. Except for purposes permitted by the Copyright Act 1968, reproduction by any means (photocopying, electronic, mechanical, recording or otherwise) is prohibited without the prior written permission of the Department of Natural Resources & Mines.

All enquiries: The Manager, Client Mapping Services, Department of Natural Resources and Mines, GPO Box 2454, Brisbane, QLD 4001

